


**TOWN OF
EMBDEN**

**SOMERSET COUNTY
MAINE**



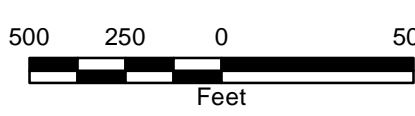
LEGEND

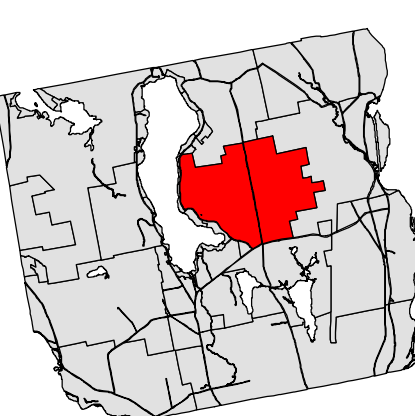
- Water_Line
- Marsh_Line
- - - Easement_Line
- - - - - Ghost_Line

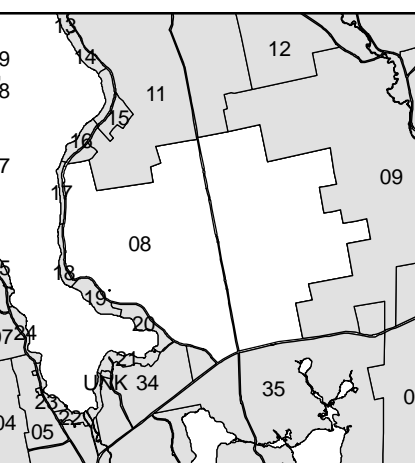
For Assessment Purposes.
Not to be used for conveyances.

Maps originally compiled by
Sackett & Brake Survey.

Digitally updated thru April 1, 2019
By
Eastern Mapping Services
Newburgh, Maine
207-234-2777







Map 08

Printed: 8/14/2019
Issued: 4/1/2019