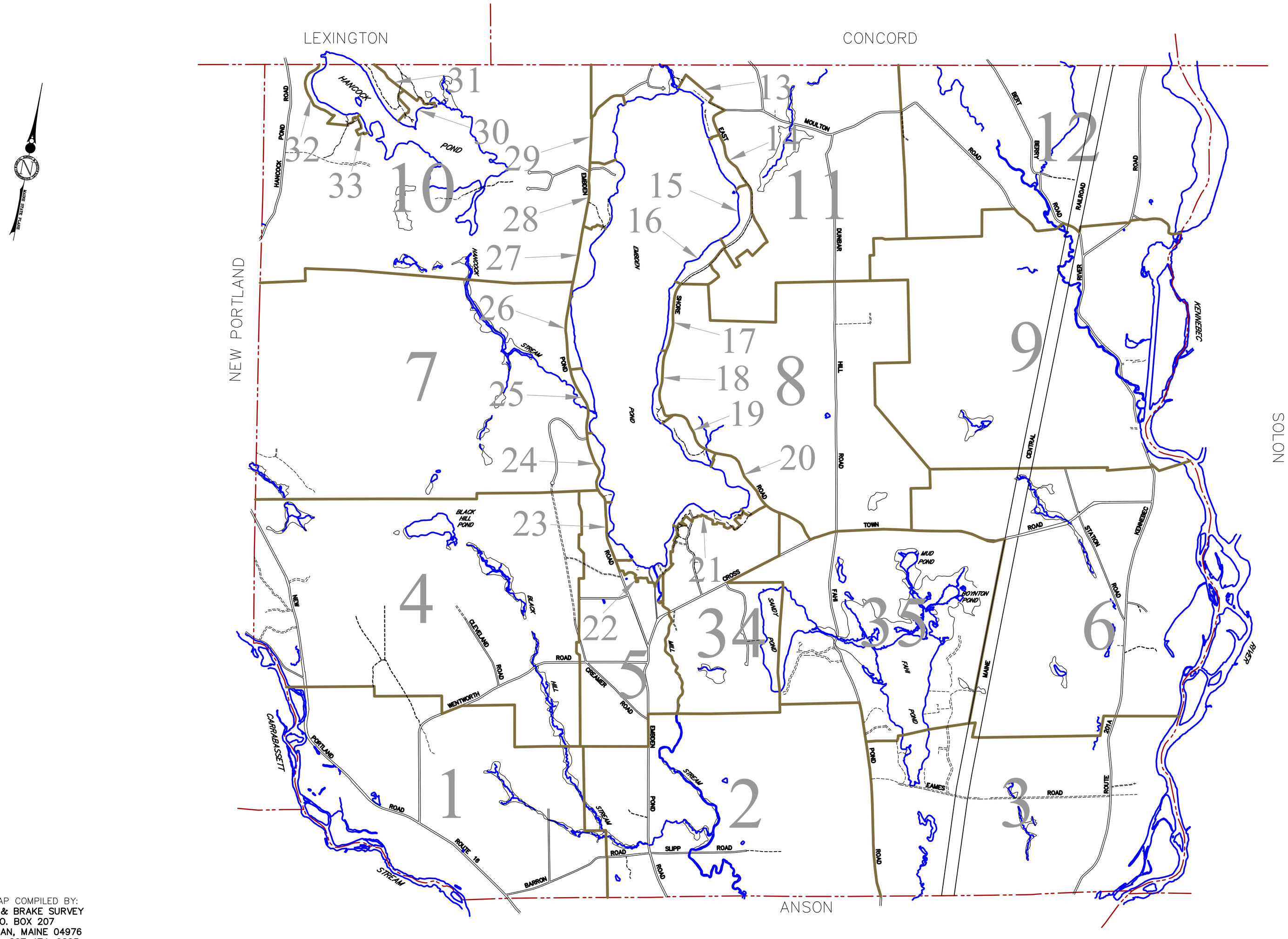

BASE MAP COMPILED BY:
SACKETT & BRAKE SURVEY
P. O. BOX 207
SKOWHEGAN, MAINE 04976
TEL/FAX: 207 474-6223

DIGITAL TRANSLATION BY:
AERIAL SURVEY & PHOTO, INC
546 AIRPORT ROAD/P. O. BOX 659
NORRIDGEWOCK, MAINE 04957
TEL: 207 634-2006 / FAX: 207-634-2008

UPDATED TO: APRIL 2, 2011

LEGEND: MAP NUMBER 20
SHEET LIMITS .....

PROPERTY MAP INDEX

TOWN OF EMBDEN

SOMERSET COUNTY, MAINE

1000 0 2000 4000 6000 8000 FEET

SCALE: 1"=2000' APRIL 1, 2008

C:\Land Projects 3\2012004\dwg\Embden-Index.dwg, 3/20/2012 3:44:18 PM, User153, 1:2000

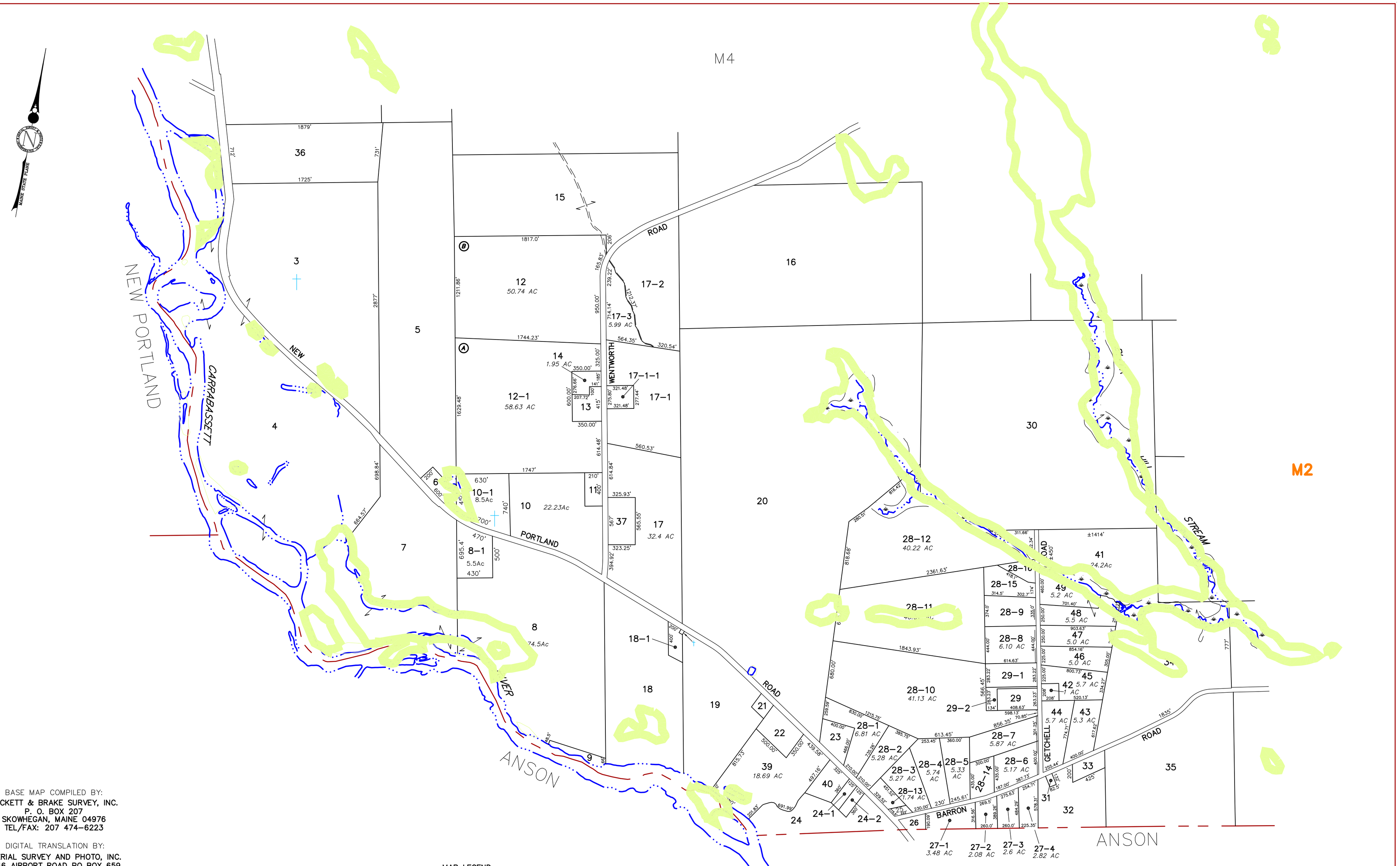

BASE MAP COMPILED BY:
SACKETT & BRAKE SURVEY, INC.
P. O. BOX 207
SKOWHEGAN, MAINE 04976
TEL/FAX: 207 474-6223

DIGITAL TRANSLATION BY:
AERIAL SURVEY AND PHOTO, INC.
546 AIRPORT ROAD PO BOX 659
NORRIDGEWOCK, MAINE 04957
TEL: 207 634-2006 FAX 207 634-2008

NOTES:

1) THIS MAP IS FOR ASSESSMENT PURPOSES ONLY AND IS NOT INTENDED FOR PROPERTY CONVEYANCE OR LEGAL DESCRIPTION.

UPDATED TO: APRIL 2, 2011

MAP LEGEND

PARCEL NUMBER	74
PARCEL DIMENSION	161.21'
PARCEL AREA	2.456 AC
MATCH LABEL	P/O MAP 10 LOT 22
SUBDIVISION LOT NUMBER	14

ADJACENT MAP	M10
WATER LINE	
EASEMENT LINE	
PRIVATE RIGHT OF WAY	
WETLAND EDGE	

APRIL 1, 2008

500 250 0 500 1000 1500 FEET

SCALE 1 INCH = 500 FEET

MAINE STATE PLANE COORDINATE GRID; WEST ZONE; NAD 1983; US FEET

PROPERTY MAP

TOWN OF EMBDEN

SOMERSET COUNTY, MAINE

1

C:\Land Projects 3\2012004\dwg\Embden-01.dwg, 3/20/2012 2:50:13 PM, User153, 1:500

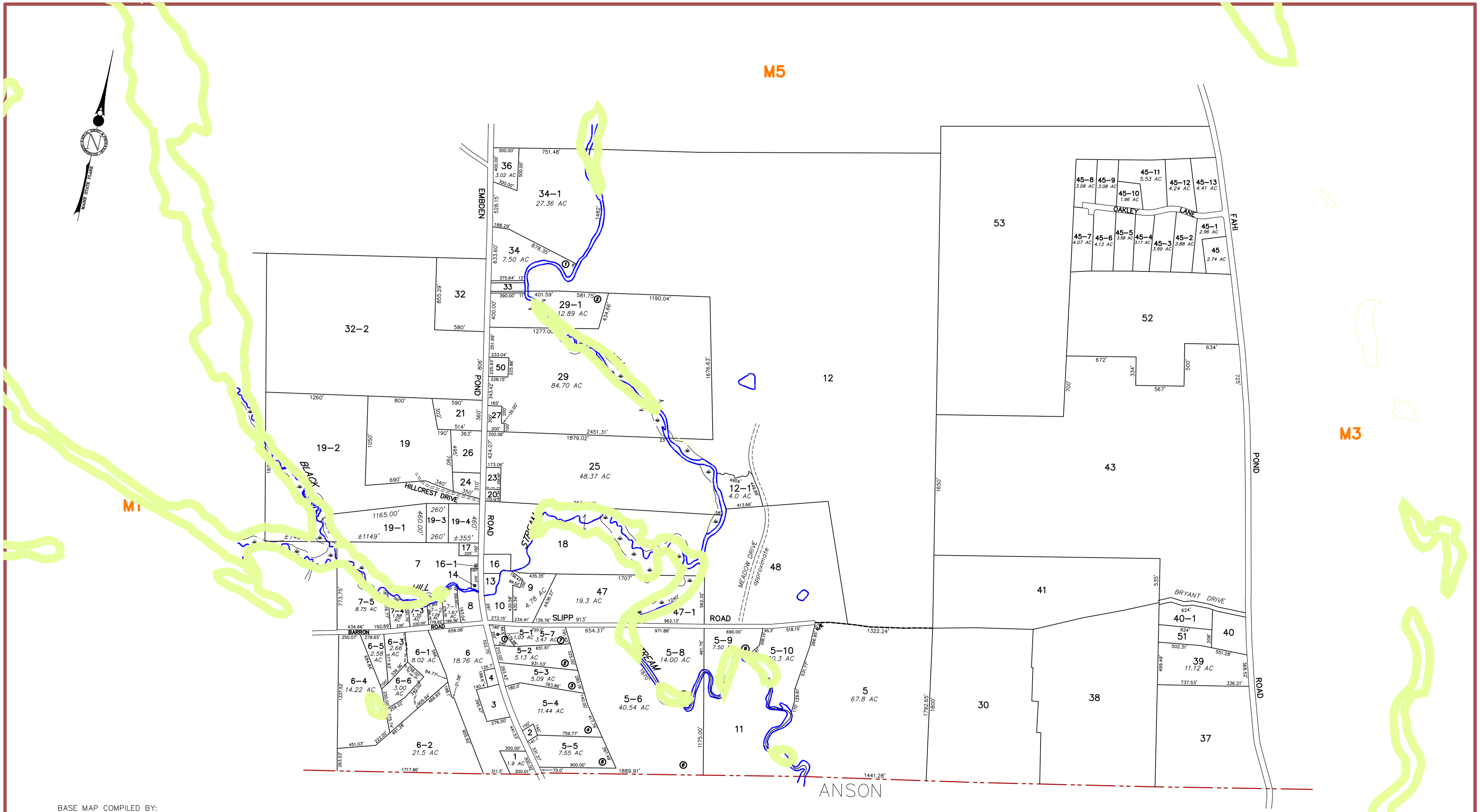

BASE MAP COMPILED BY:
SACKETT & BRAKE SURVEY, INC.
P. O. BOX 207
SKOWHEGAN, MAINE 04976
TEL/FAX: 207 474-6223

DIGITAL TRANSLATION BY:
AERIAL SURVEY AND PHOTO, INC.
546 AIRPORT ROAD PO BOX 659
NORRIDGEWOCK, MAINE 04957
TEL: 207 634-2006 FAX: 207 634-2008

NOTES:

1) THIS MAP IS FOR ASSESSMENT PURPOSES ONLY AND IS NOT INTENDED FOR PROPERTY CONVEYANCE OR LEGAL DESCRIPTION.

UPDATED TO: APRIL 2, 2011

MAP LEGEND

PARCEL NUMBER	74
PARCEL DIMENSION	161.21'
PARCEL AREA	2.456 AC
MATCH LABEL	P/O MAP 10 LOT 22
SUBDIVISION LOT NUMBER	14

NATIONAL WETLAND INVENTORY	
ADJACENT MAP	M10
WATER LINE	
EASEMENT LINE	
PRIVATE RIGHT OF WAY	
WETLAND EDGE	
MATCH LINE	

APRIL 1, 2008

500 250 0 500 1000 1500 FEET

SCALE 1 INCH = 500 FEET

MAINE STATE PLANE COORDINATE GRID; WEST ZONE; NAD 1983; US FEET

PROPERTY MAP

TOWN OF EMBDEN

SOMERSET COUNTY, MAINE

2

C:\Land Projects 3\2012004\dwg\Embden-02.dwg, 3/20/2012 2:51:17 PM, User153, 1:500

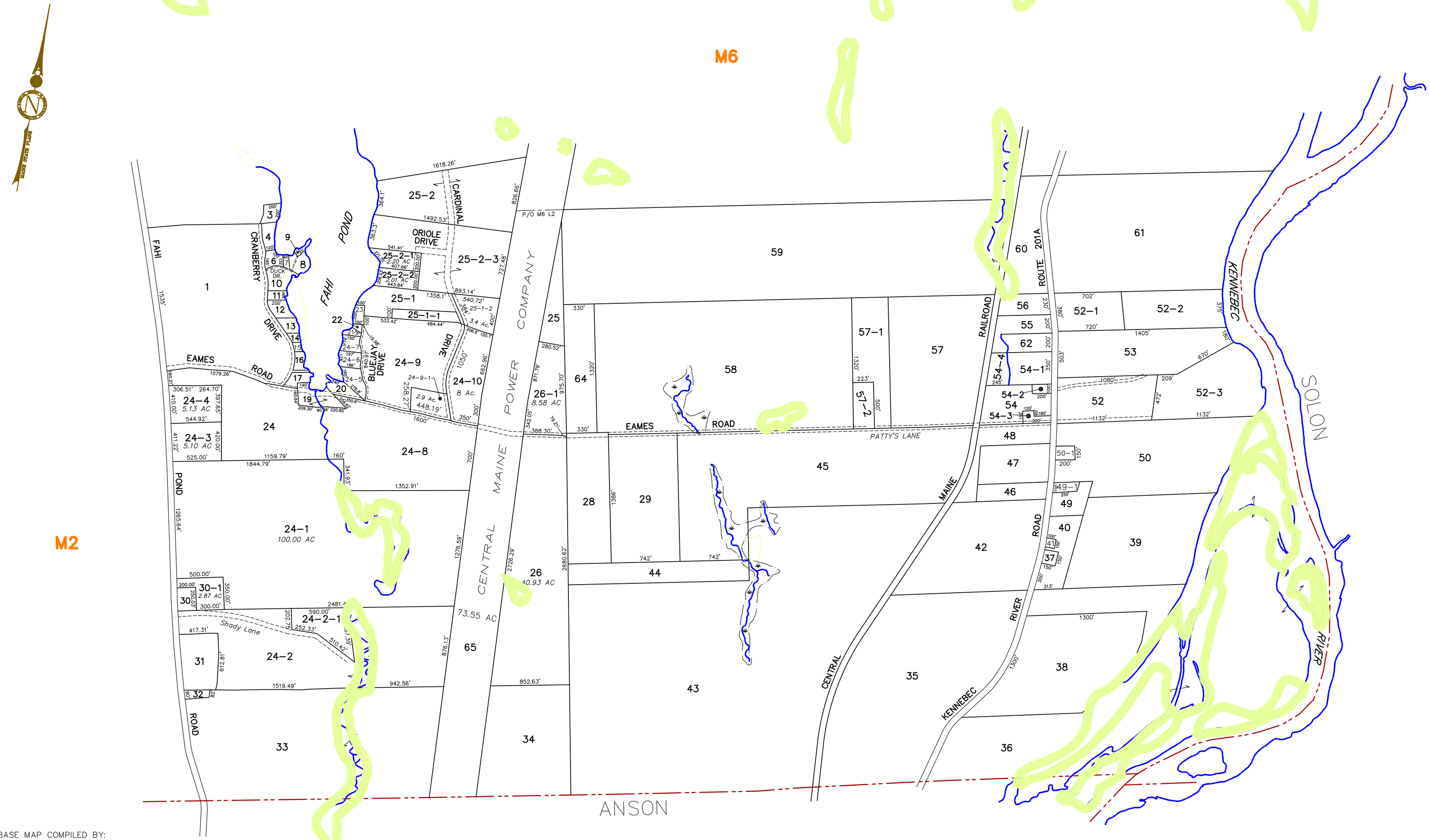

BASE MAP COMPILED BY:
SACKETT & BRAKE SURVEY, INC.
P. O. BOX 207
SKOWHEGAN, MAINE 04976
TEL/FAX: 207 474-6223

DIGITAL TRANSLATION BY:
AERIAL SURVEY AND PHOTO, INC.
546 AIRPORT ROAD PO BOX 659
NORRIDGEWOCK, MAINE 04957
TEL: 207 634-2006 FAX: 207 634-2008

NOTES:

1) THIS MAP IS FOR ASSESSMENT PURPOSES ONLY AND IS NOT INTENDED FOR PROPERTY CONVEYANCE OR LEGAL DESCRIPTION.

UPDATED TO: APRIL 2, 2011

MAP LEGEND

PARCEL NUMBER 74
PARCEL DIMENSION ..... 161.21'
PARCEL AREA ..... 2.456 AC
MATCH LABEL ..... P/O MAP 10 LOT 22
SUBDIVISION LOT NUMBER 14

NATIONAL WETLAND INVENTORY.....
ADJACENT MAP M10
WATER LINE .....
EASEMENT LINE .....
PRIVATE RIGHT OF WAY
WETLAND EDGE .....
MATCH LINE .....

APRIL 1, 2008

500 250 0 500 1000 1500 FEET

SCALE 1 INCH = 500 FEET

MAINE STATE PLANE COORDINATE GRID; WEST ZONE; NAD 1983; US FEET

PROPERTY MAP

TOWN OF EMBDEN

SOMERSET COUNTY, MAINE

3

C:\Land Projects 3\2012004\dwg\Embden-03.dwg, 3/20/2012 2:52:00 PM, User153, 1:500

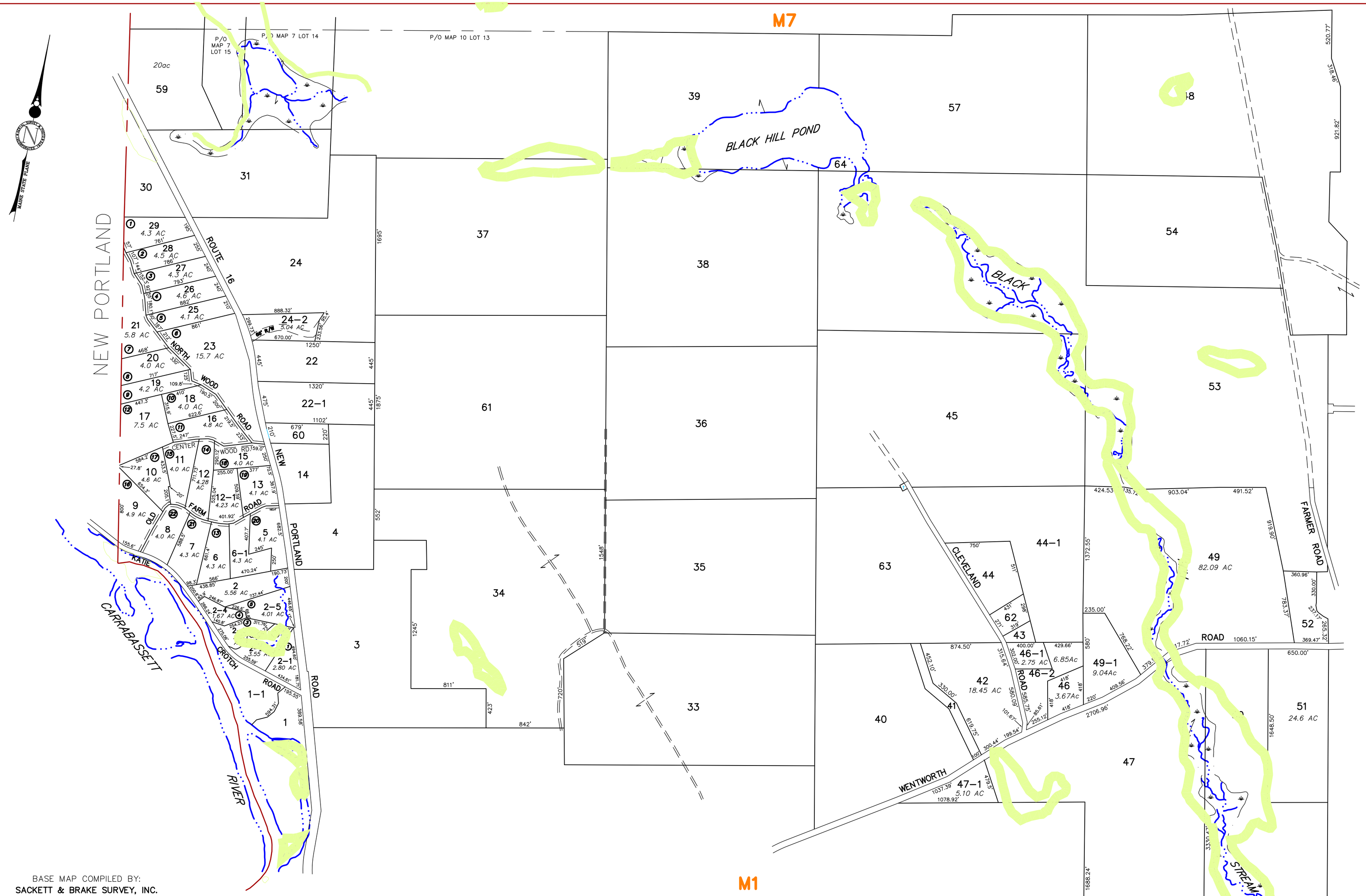

BASE MAP COMPILED BY:
SACKETT & BRAKE SURVEY, INC.
P. O. BOX 207
SKOWHEGAN, MAINE 04976
TEL/FAX: 207 474–6223

DIGITAL TRANSLATION BY:
AERIAL SURVEY AND PHOTO, INC.
546 AIRPORT ROAD PO BOX 659
NORRIDGEWOCK, MAINE 04957
TEL: 207 634–2006 FAX: 207 634–2008

NOTES:

1) THIS MAP IS FOR ASSESSMENT PURPOSES ONLY AND IS NOT INTENDED FOR PROPERTY CONVEYANCE OR LEGAL DESCRIPTION.

UPDATED TO: APRIL 2, 2011

MAP LEGEND

PARCEL NUMBER	74
PARCEL DIMENSION	161.21'
PARCEL AREA	2.456 AC
MATCH LABEL	P/O MAP 10 LOT 22
SUBDIVISION LOT NUMBER	14

NATIONAL WETLAND INVENTORY
ADJACENT MAP — M10
WATER LINE
EASEMENT LINE
PRIVATE RIGHT OF WAY
WETLAND EDGE
MATCH LINE

APRIL 1, 2008

500 250 0 500 1000 1500 FEET

SCALE 1" = 500 FEET

MAINE STATE PLANE COORDINATES WEST ZONE; NAD 1983; US FEET

PROPERTY MAP
TOWN OF EMBDEN
SOMERSET COUNTY, MAINE

4

C:\Land Projects 3\2012004\dwg\Embden-04.dwg, 3/20/2012 2:53:01 PM, User153, 1:500

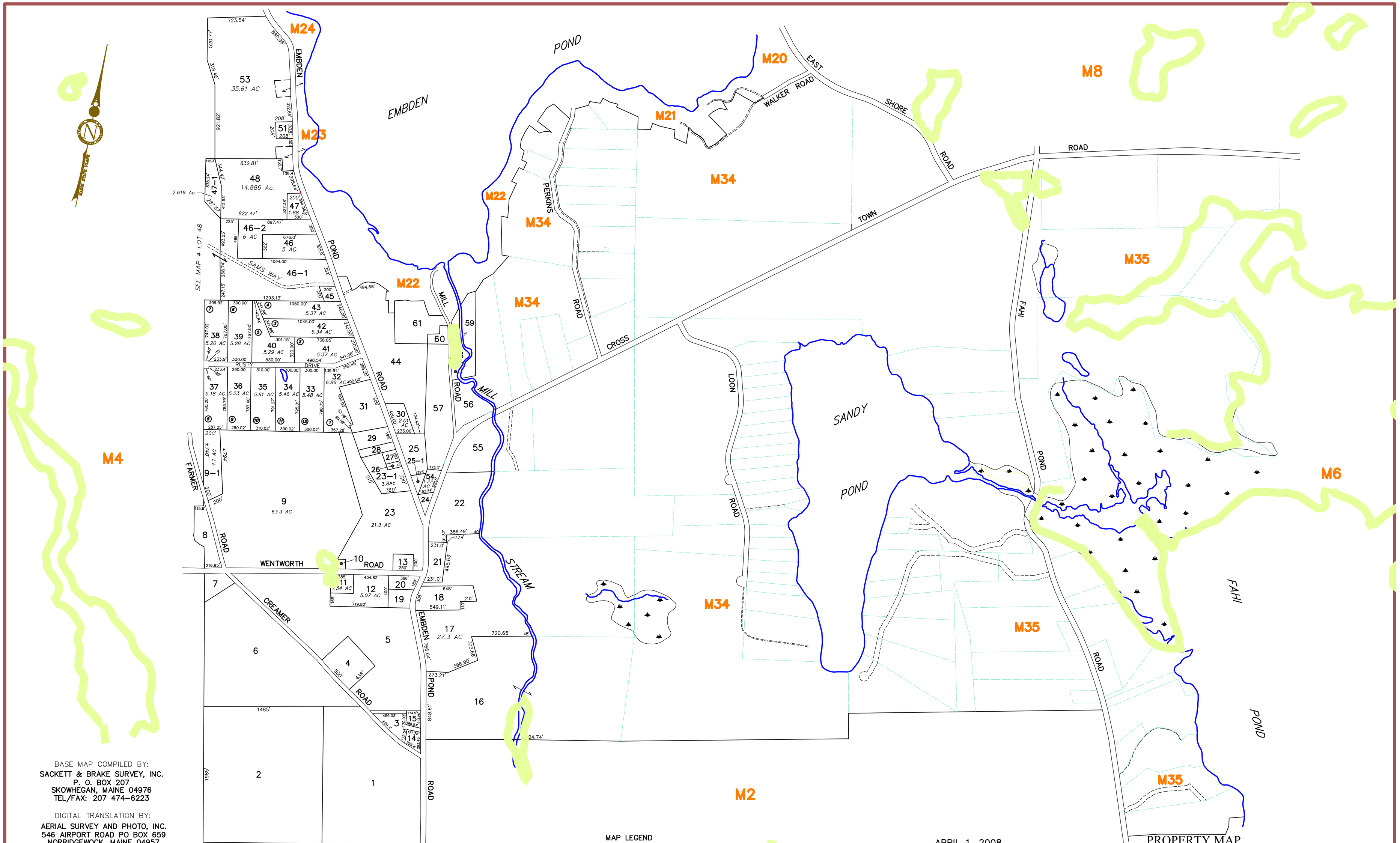

BASE MAP COMPILED BY:
SACKETT & BRAKE SURVEY, INC.
P. O. BOX 207
SKOWHEGAN, MAINE 04976
TEL/FAX: 207 474-6223

DIGITAL TRANSLATION BY:
AERIAL SURVEY AND PHOTO, INC.
546 AIRPORT ROAD PO BOX 659
NORRIDGEWOCK, MAINE 04957
TEL: 207 634-2006 FAX: 207 634-2008

NOTES:

1) THIS MAP IS FOR ASSESSMENT PURPOSES ONLY AND IS NOT INTENDED FOR PROPERTY CONVEYANCE OR LEGAL DESCRIPTION.

UPDATED TO: APRIL 2, 2011

MAP LEGEND

PARCEL NUMBER	74
PARCEL DIMENSION	161.21'
PARCEL AREA	2.456 AC
MATCH LABEL	P/O MAP 10 LOT 22
SUBDIVISION LOT NUMBER	14
NATIONAL WETLAND INVENTORY	
ADJACENT MAP	M10
WATER LINE	
EASEMENT LINE	
PRIVATE RIGHT OF WAY	
WETLAND EDGE	

APRIL 1, 2008

500 250 0 500 1000 1500 FEET

SCALE 1 INCH = 500 FEET

MAINE STATE PLANE COORDINATE GRID; WEST ZONE; NAD 1983; US FEET

PROPERTY MAP

TOWN OF EMBDEN

SOMERSET COUNTY, MAINE

5

C:\Land Projects 3\2012004\dwg\Embden-05.dwg, 3/20/2012 2:55:07 PM, User153, 1:500

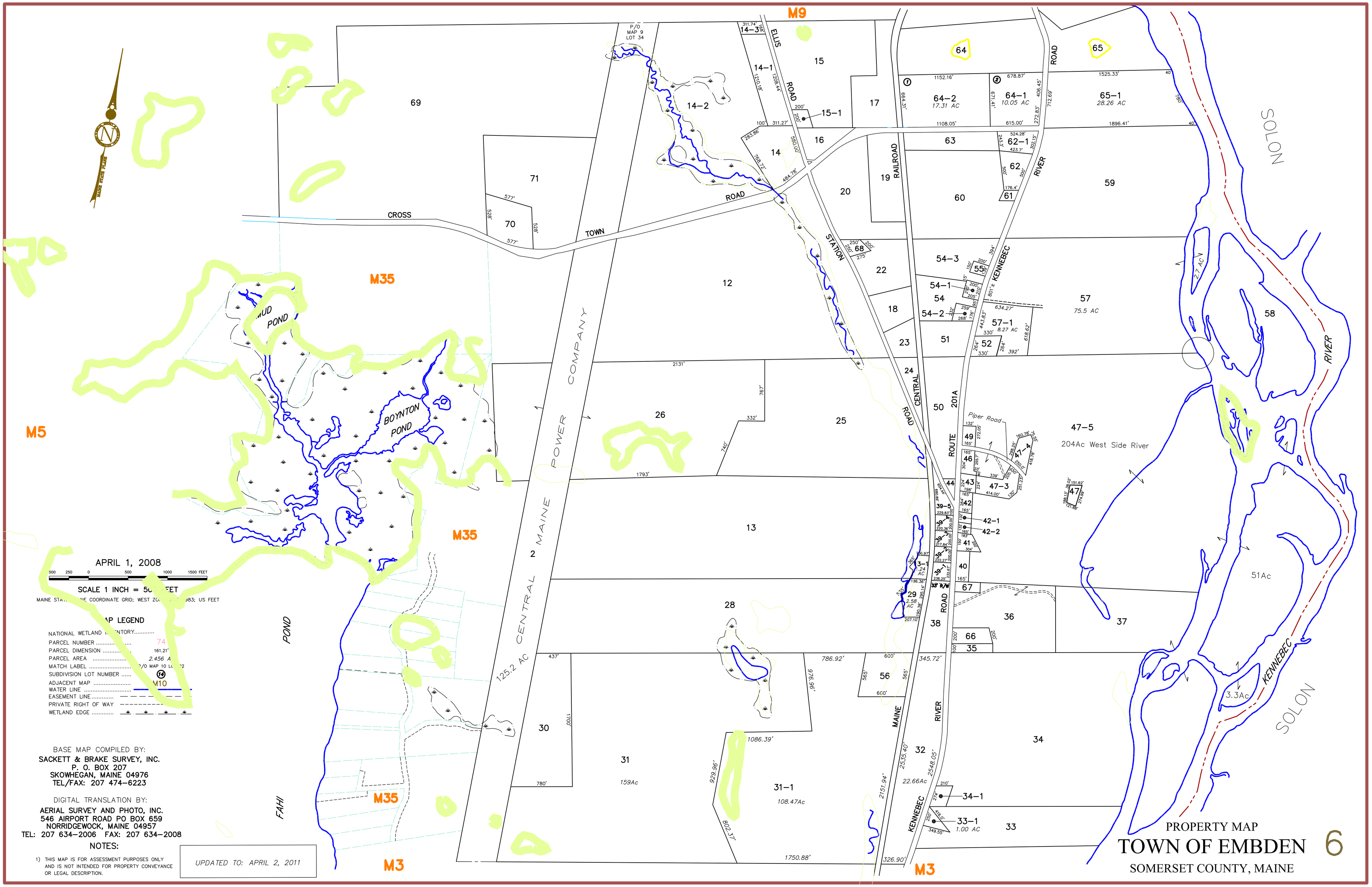

C:\Land Projects 3\2012004\dwg\Embden-06.dwg, 3/20/2012 2:55:55 PM, User153, 1:500

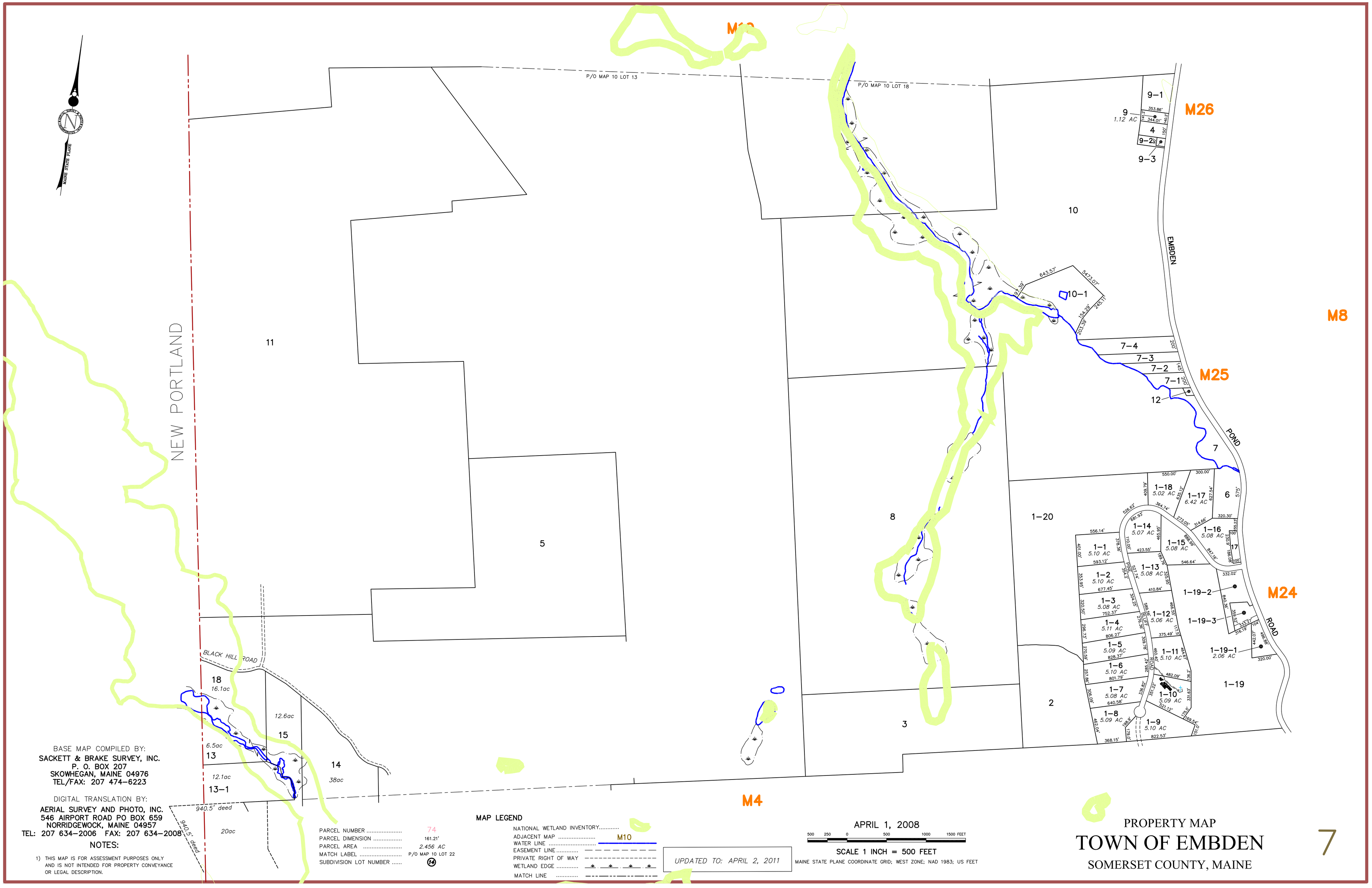

BASE MAP COMPILED BY:
SACKETT & BRAKE SURVEY, INC.
P. O. BOX 207
SKOWHEGAN, MAINE 04976
TEL/FAX: 207 474–6223

DIGITAL TRANSLATION BY:
AERIAL SURVEY AND PHOTO, INC.
546 AIRPORT ROAD PO BOX 659
NORRIDGEWOCK, MAINE 04957
TEL: 207 634–2006 FAX: 207 634–2008

NOTES:

1) THIS MAP IS FOR ASSESSMENT PURPOSES ONLY AND IS NOT INTENDED FOR PROPERTY CONVEYANCE OR LEGAL DESCRIPTION.

MAP LEGEND

PARCEL NUMBER	74
PARCEL DIMENSION	161.21'
PARCEL AREA	2.456 AC
MATCH LABEL	P/O MAP 10 LOT 22
SUBDIVISION LOT NUMBER	14

NATIONAL WETLAND INVENTORY
ADJACENT MAP M10
WATER LINE
EASEMENT LINE
PRIVATE RIGHT OF WAY
WETLAND EDGE
MATCH LINE

UPDATED TO: APRIL 2, 2011

APRIL 1, 2008

500 250 0 500 1000 1500 FEET

SCALE 1 INCH = 500 FEET

MAINE STATE PLANE COORDINATE GRID; WEST ZONE; NAD 1983; US FEET

PROPERTY MAP
TOWN OF EMBDEN
SOMERSET COUNTY, MAINE

7

C:\Land Projects 3\2012004\dwg\Embden-07.dwg, 3/20/2012 2:58:02 PM, User153, 1:500

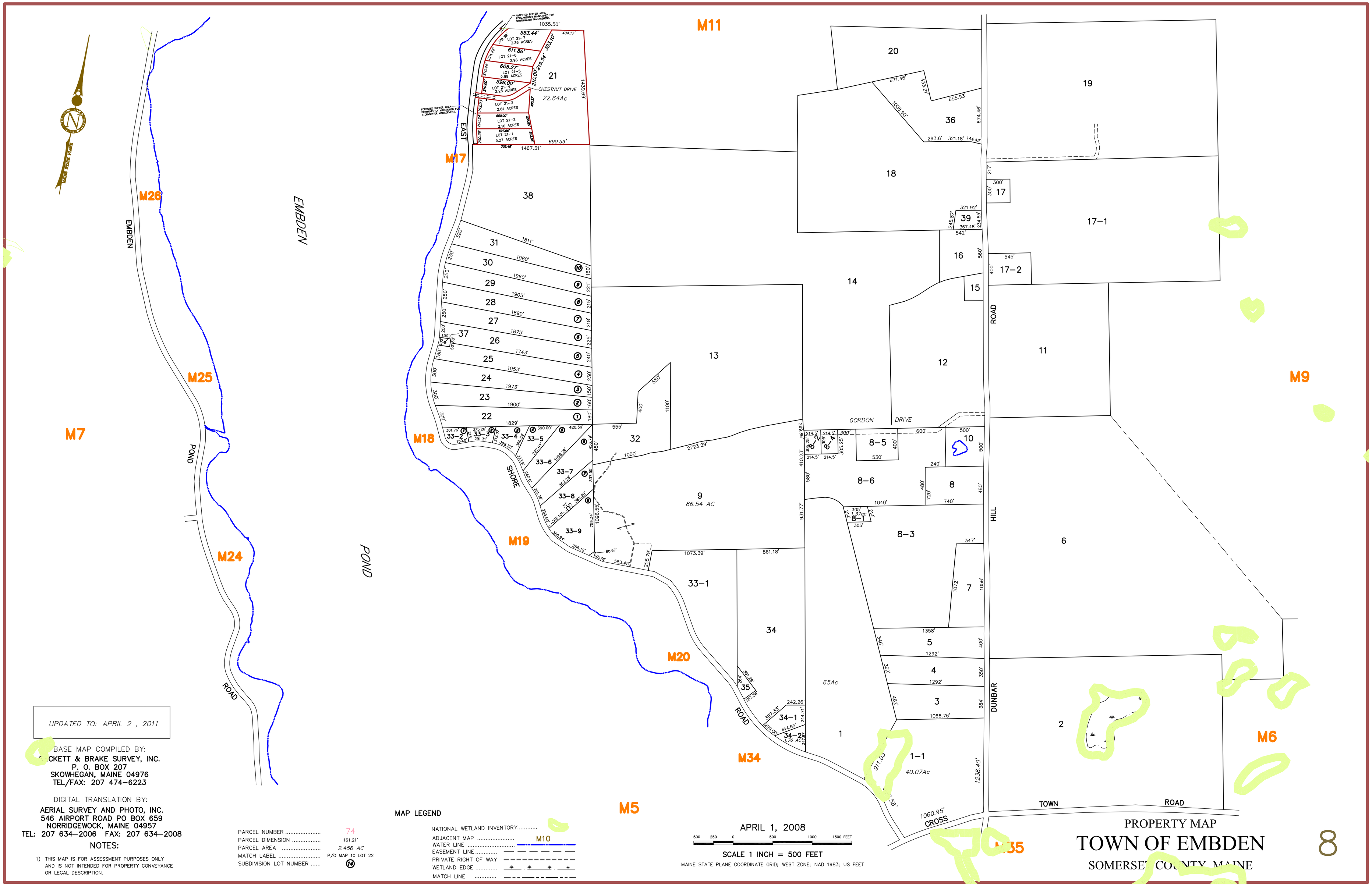

UPDATED TO: APRIL 2 , 2011

BASE MAP COMPILED BY:
ACKETT & BRAKE SURVEY, INC.
P. O. BOX 207
SKOWHEGAN, MAINE 04976
TEL/FAX: 207 474-6223

DIGITAL TRANSLATION BY:
AERIAL SURVEY AND PHOTO, INC.
546 AIRPORT ROAD PO BOX 659
NORRIDGEWOCK, MAINE 04957
TEL: 207 634-2006 FAX: 207 634-2008

NOTES:

1) THIS MAP IS FOR ASSESSMENT PURPOSES ONLY AND IS NOT INTENDED FOR PROPERTY CONVEYANCE OR LEGAL DESCRIPTION.

PARCEL NUMBER	74
PARCEL DIMENSION	161.21'
PARCEL AREA	2.456 AC
MATCH LABEL	P/O MAP 10 LOT 22
SUBDIVISION LOT NUMBER	14

MAP LEGEND

NATIONAL WETLAND INVENTORY	
ADJACENT MAP	M10
WATER LINE	
EASEMENT LINE	
PRIVATE RIGHT OF WAY	
WETLAND EDGE	
MATCH LINE	

APRIL 1, 2008

500 250 0 500 1000 1500 FEET

SCALE 1 INCH = 500 FEET

MAINE STATE PLANE COORDINATE GRID; WEST ZONE; NAD 1983; US FEET

PROPERTY MAP

TOWN OF EMBDEN

SOMERSET COUNTY, MAINE

C:\Land Projects 3\2012004\dwg\Embden-08.dwg, 3/20/2012 2:58:42 PM, User153, 1:500

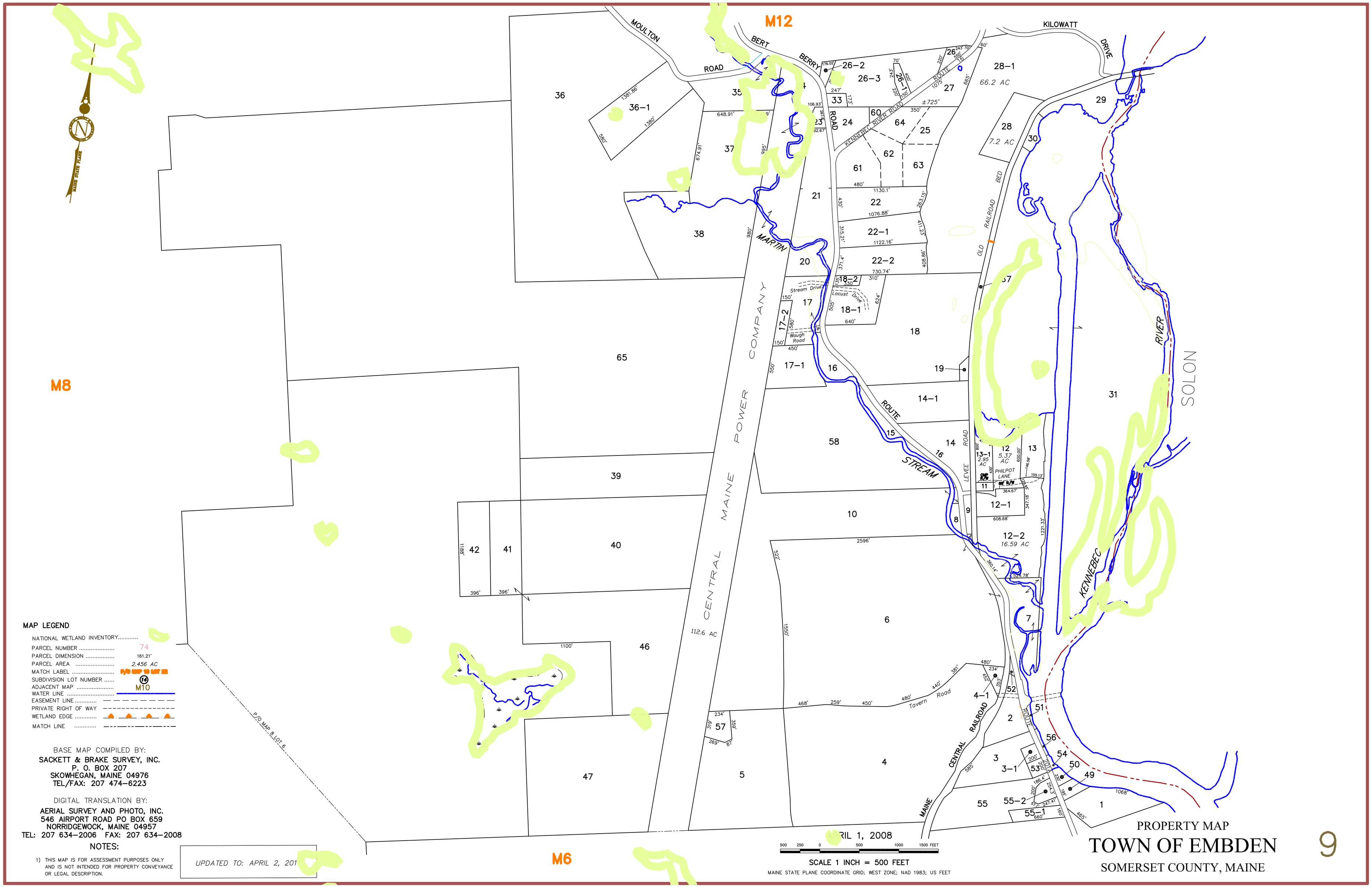

C:\Land Projects 3\2012004\dwg\Embden-09.dwg, 3/20/2012 3:11:19 PM, User153, 1:500

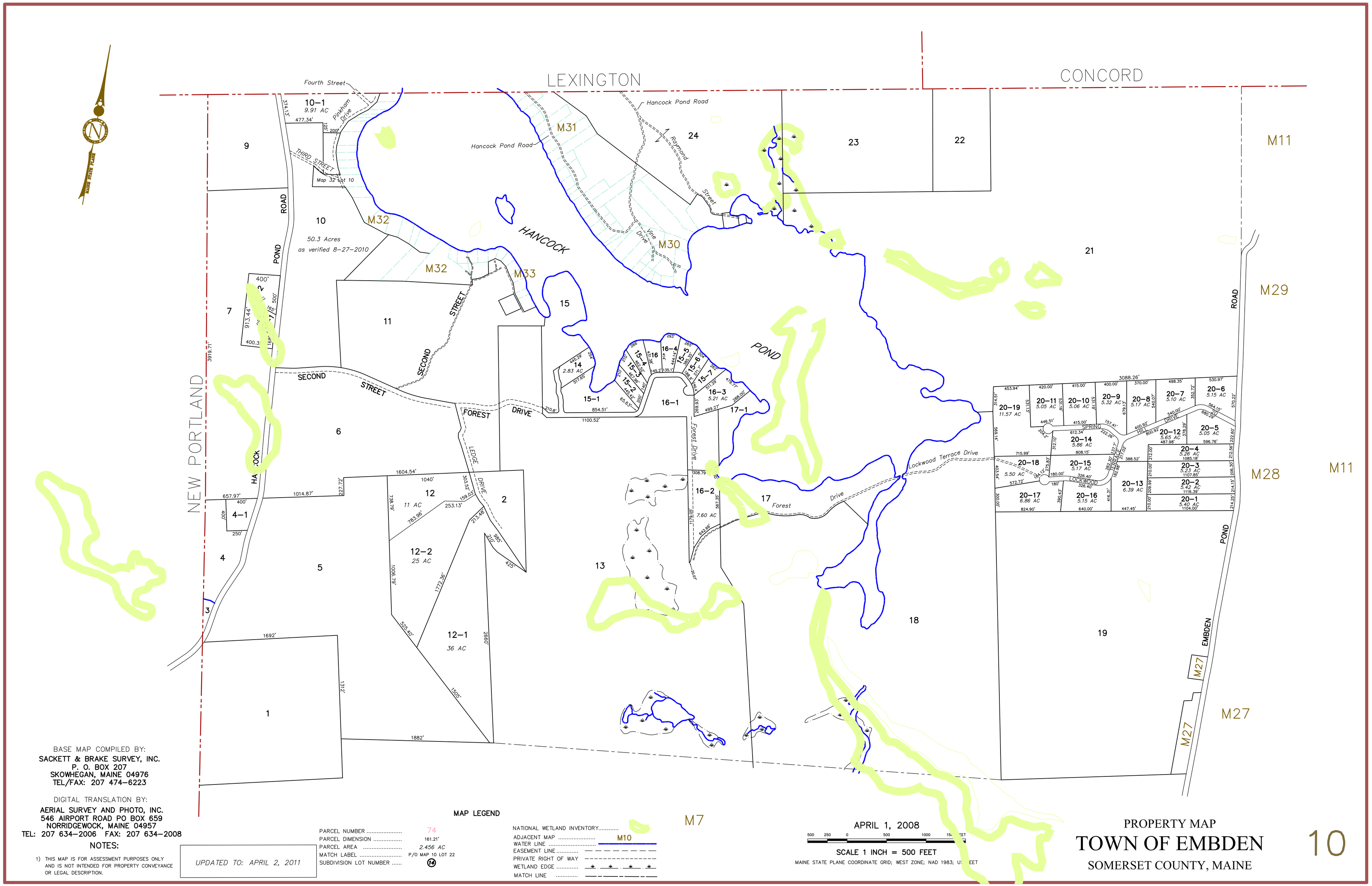

C:\Land Projects 3\2012004\dwg\Embden-10.dwg, 3/20/2012 3:12:25 PM, User153, 1:500

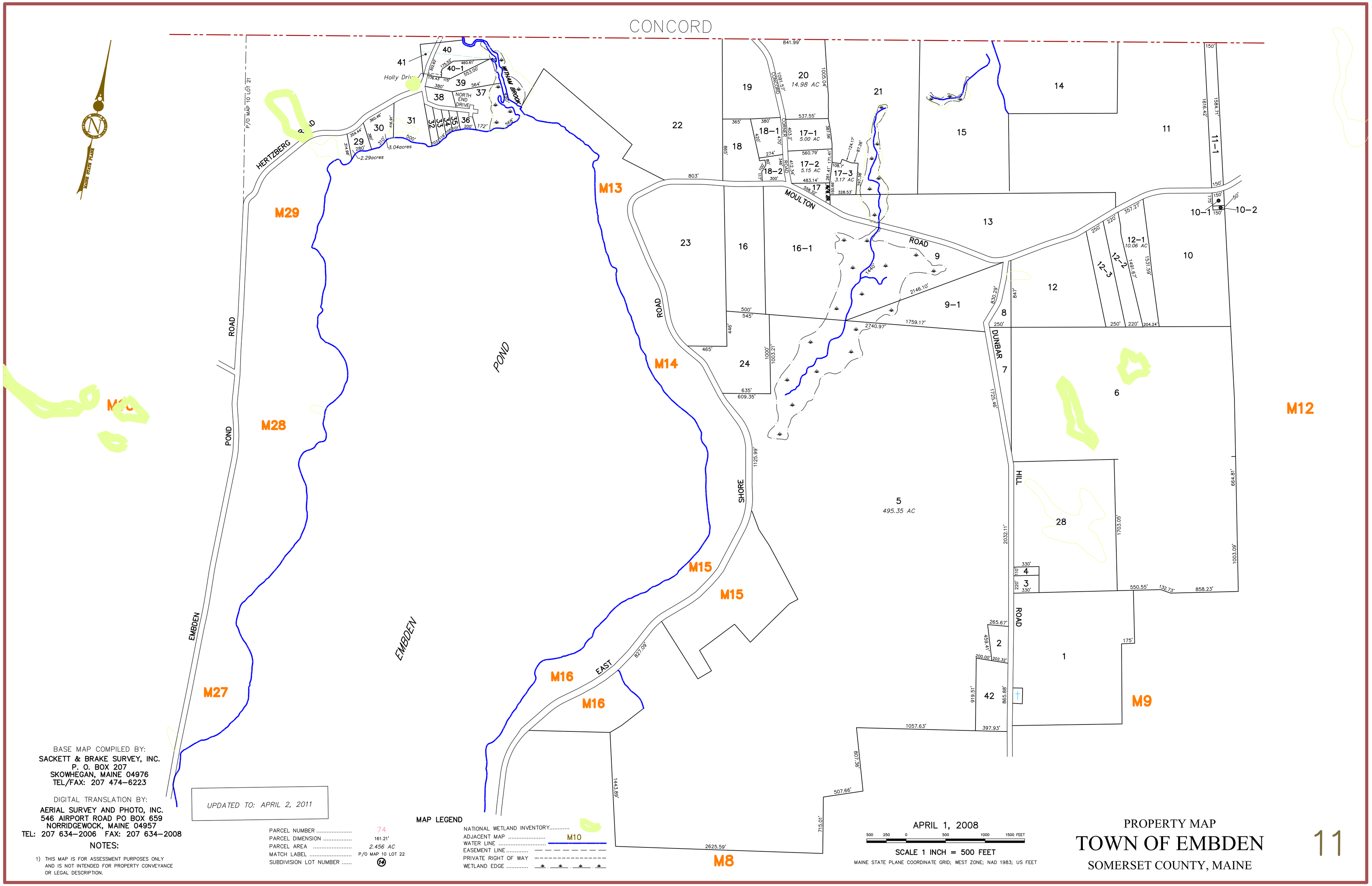

BASE MAP COMPILED BY:
SACKETT & BRAKE SURVEY, INC.
P. O. BOX 207
SKOWHEGAN, MAINE 04976
TEL/FAX: 207 474-6223

DIGITAL TRANSLATION BY:
AERIAL SURVEY AND PHOTO, INC.
546 AIRPORT ROAD PO BOX 659
NORRIDGEWOCK, MAINE 04957
TEL: 207 634-2006 FAX: 207 634-2008

UPDATED TO: APRIL 2, 2011

NOTES:

1) THIS MAP IS FOR ASSESSMENT PURPOSES ONLY AND IS NOT INTENDED FOR PROPERTY CONVEYANCE OR LEGAL DESCRIPTION.

PARCEL NUMBER	74
PARCEL DIMENSION	161.21'
PARCEL AREA	2.456 AC
MATCH LABEL	P/O MAP 10 LOT 22
SUBDIVISION LOT NUMBER	14

MAP LEGEND

NATIONAL WETLAND INVENTORY	
ADJACENT MAP	M10
WATER LINE	
EASEMENT LINE	
PRIVATE RIGHT OF WAY	
WETLAND EDGE	

APRIL 1, 2008

500 250 0 500 1000 1500 FEET

SCALE 1 INCH = 500 FEET

MAINE STATE PLANE COORDINATE GRID; WEST ZONE; NAD 1983; US FEET

PROPERTY MAP

TOWN OF EMBDEN

SOMERSET COUNTY, MAINE

11

C:\Land Projects 3\2012004\dwg\Embden-11.dwg, 3/20/2012 3:13:13 PM, User153, 1:500

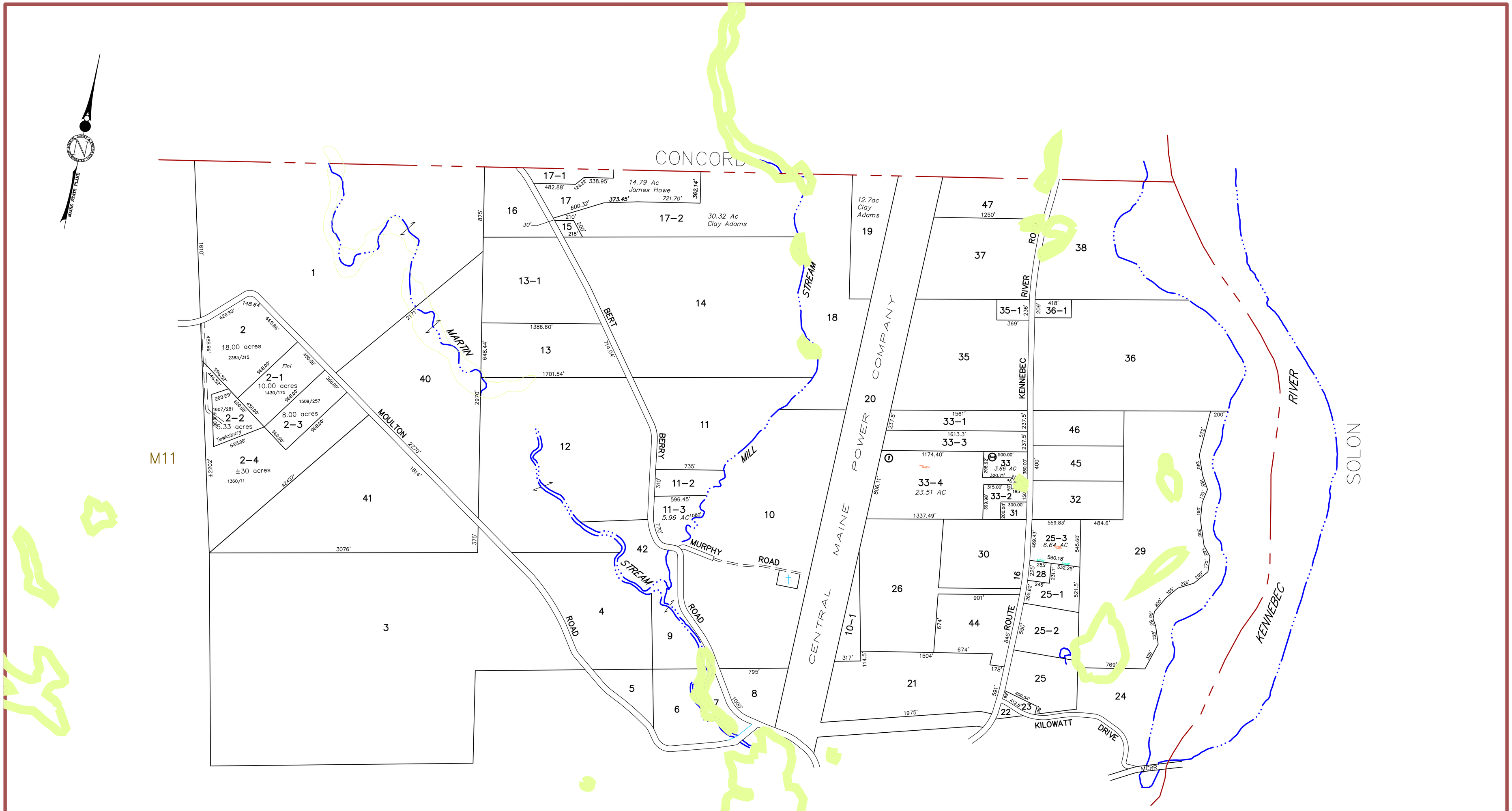

BASE MAP COMPILED BY:
SACKETT & BRAKE SURVEY, INC.
P. O. BOX 207
SKOWHEGAN, MAINE 04976
TEL/FAX: 207 474–6223

DIGITAL TRANSLATION BY:
AERIAL SURVEY AND PHOTO, INC.
546 AIRPORT ROAD PO BOX 659
NORRIDGEWOCK, MAINE 04957
TEL: 207 634–2006 FAX: 207 634–2008

NOTES:

1) THIS MAP IS FOR ASSESSMENT PURPOSES ONLY AND IS NOT INTENDED FOR PROPERTY CONVEYANCE OR LEGAL DESCRIPTION.

UPDATED TO: APRIL 2, 2011

MAP LEGEND

PARCEL NUMBER	74
PARCEL DIMENSION	161.21'
PARCEL AREA	2.456 AC
MATCH LABEL	P/O MAP 10 LOT 22
SUBDIVISION LOT NUMBER	14

NATIONAL WETLAND INVENTORY
ADJACENT MAP M10
WATER LINE
EASEMENT LINE
PRIVATE RIGHT OF WAY
WETLAND EDGE

APRIL 1, 2008

500 250 0 500 1000 1500 FEET

SCALE 1 INCH = 500 FEET

MAINE STATE PLANE COORDINATE GRID; WEST ZONE; [illegible]3; US FEET

PROPERTY MAP

TOWN OF EMBDEN

SOMERSET COUNTY, MAINE

12

C:\Land Projects 3\2012004\dwg\Embden-12.dwg, 3/20/2012 3:15:20 PM, User153, 1:500

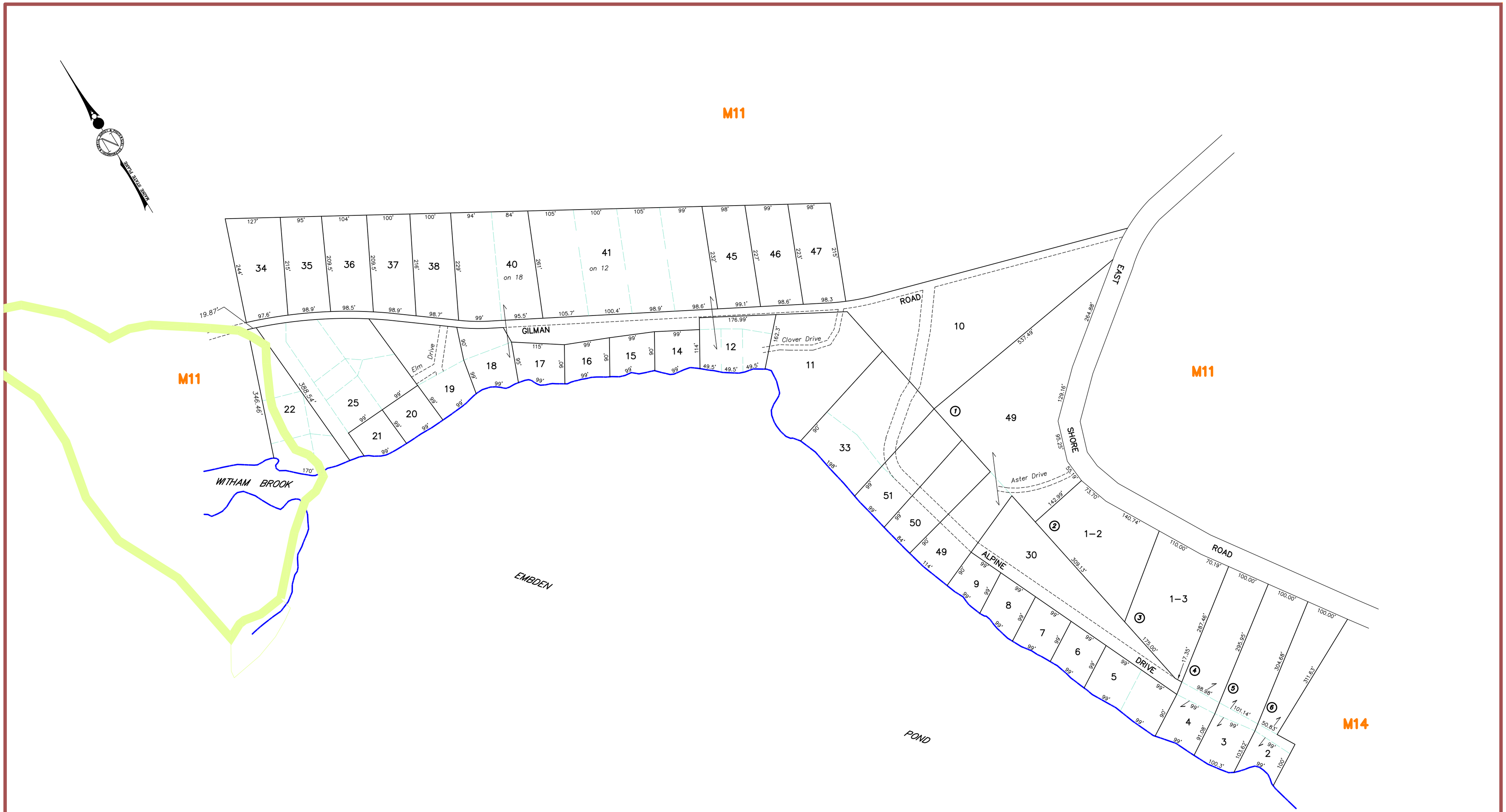

BASE MAP COMPILED BY:
SACKETT & BRAKE SURVEY, INC.
P. O. BOX 207
SKOWHEGAN, MAINE 04976
TEL/FAX: 207 474–6223

DIGITAL TRANSLATION BY:
AERIAL SURVEY AND PHOTO, INC.
546 AIRPORT ROAD PO BOX 659
NORRIDGEWOCK, MAINE 04957
TEL: 207 634–2006 FAX: 207 634–2008

NOTES:

1) THIS MAP IS FOR ASSESSMENT PURPOSES ONLY AND IS NOT INTENDED FOR PROPERTY CONVEYANCE OR LEGAL DESCRIPTION.

UPDATED TO: APRIL 2, 2011

PARCEL NUMBER 74
PARCEL DIMENSION ..... 161.21'
PARCEL AREA ..... 2.456 AC
MATCH LABEL ..... P/O MAP 10 LOT 22
SUBDIVISION LOT NUMBER 14

MAP LEGEND

NATIONAL WETLAND INVENTORY.....
ADJACENT MAP M10
WATER LINE .....
EASEMENT LINE .....
PRIVATE RIGHT OF WAY
WETLAND EDGE .....

APRIL 1, 2008

100 50 0 100 200 300 FEET

SCALE 1 INCH = 100 FEET

MAINE STATE PLANE COORDINATE GRID; WEST ZONE; NAD 1983; US FEET

PROPERTY MAP

TOWN OF EMBDEN

SOMERSET COUNTY, MAINE

13

C:\Land Projects 3\2012004\dwg\Embden-13.dwg, 3/20/2012 3:18:14 PM, User153, 1:100

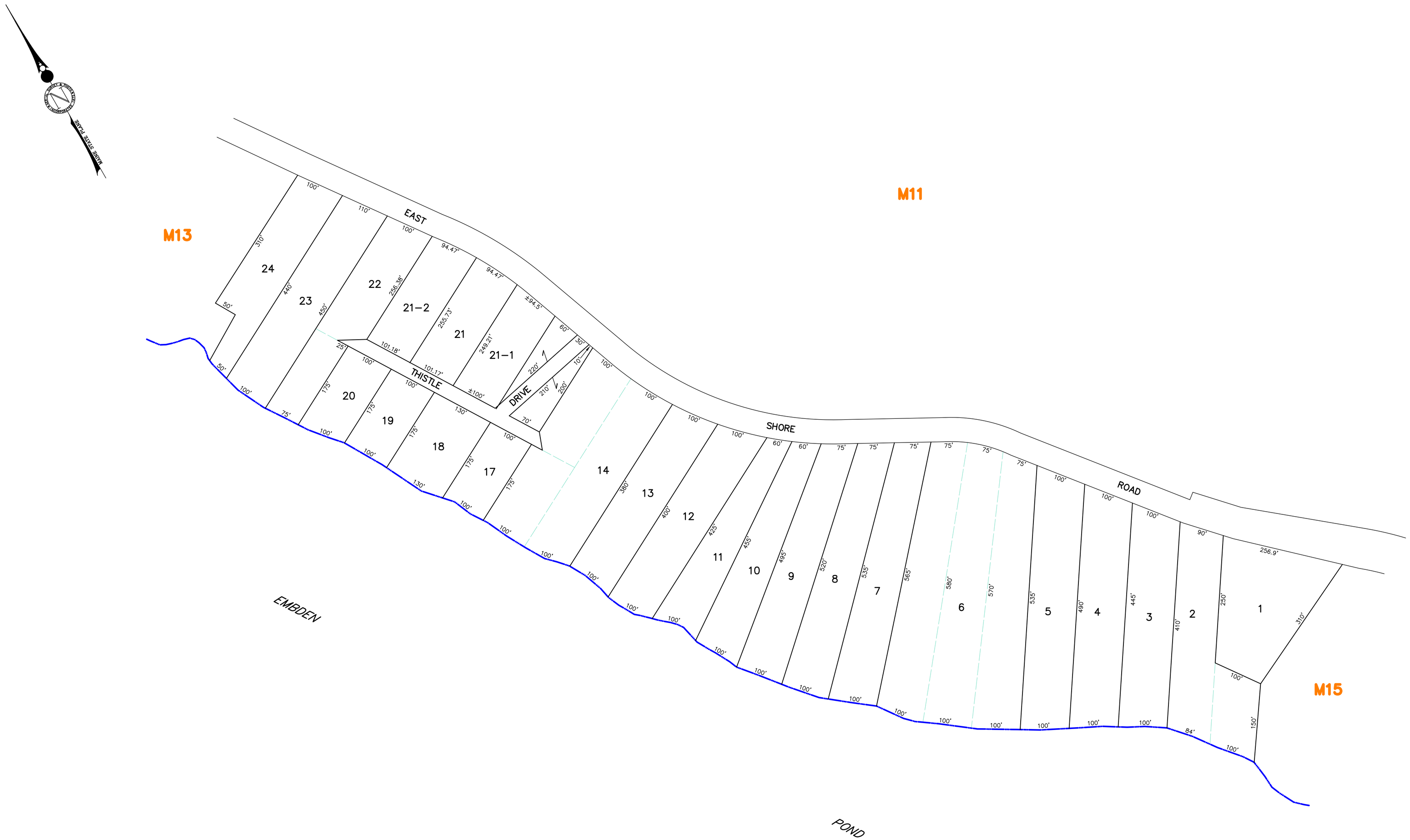

BASE MAP COMPILED BY:
SACKETT & BRAKE SURVEY, INC.
P. O. BOX 207
SKOWHEGAN, MAINE 04976
TEL/FAX: 207 474–6223

DIGITAL TRANSLATION BY:
AERIAL SURVEY AND PHOTO, INC.
546 AIRPORT ROAD PO BOX 659
NORRIDGEWOCK, MAINE 04957
TEL: 207 634–2006 FAX: 207 634–2008

NOTES:

1) THIS MAP IS FOR ASSESSMENT PURPOSES ONLY AND IS NOT INTENDED FOR PROPERTY CONVEYANCE OR LEGAL DESCRIPTION.

UPDATED TO: APRIL 2, 2011

PARCEL NUMBER 74
PARCEL DIMENSION ..... 161.21'
PARCEL AREA ..... 2.456 AC
MATCH LABEL ..... P/O MAP 10 LOT 22
SUBDIVISION LOT NUMBER 14

MAP LEGEND
NATIONAL WETLAND INVENTORY.....
ADJACENT MAP M10
WATER LINE .....
EASEMENT LINE .....
PRIVATE RIGHT OF WAY
WETLAND EDGE .....

APRIL 1, 2008

100 50 0 100 200 300 FEET

SCALE 1 INCH = 100 FEET

MAINE STATE PLANE COORDINATE GRID; WEST ZONE; NAD 1983; US FEET

PROPERTY MAP
TOWN OF EMBDEN
SOMERSET COUNTY, MAINE

14

C:\Land Projects 3\2012004\dwg\Embden-14.dwg, 3/20/2012 3:19:58 PM, User153, 1:100

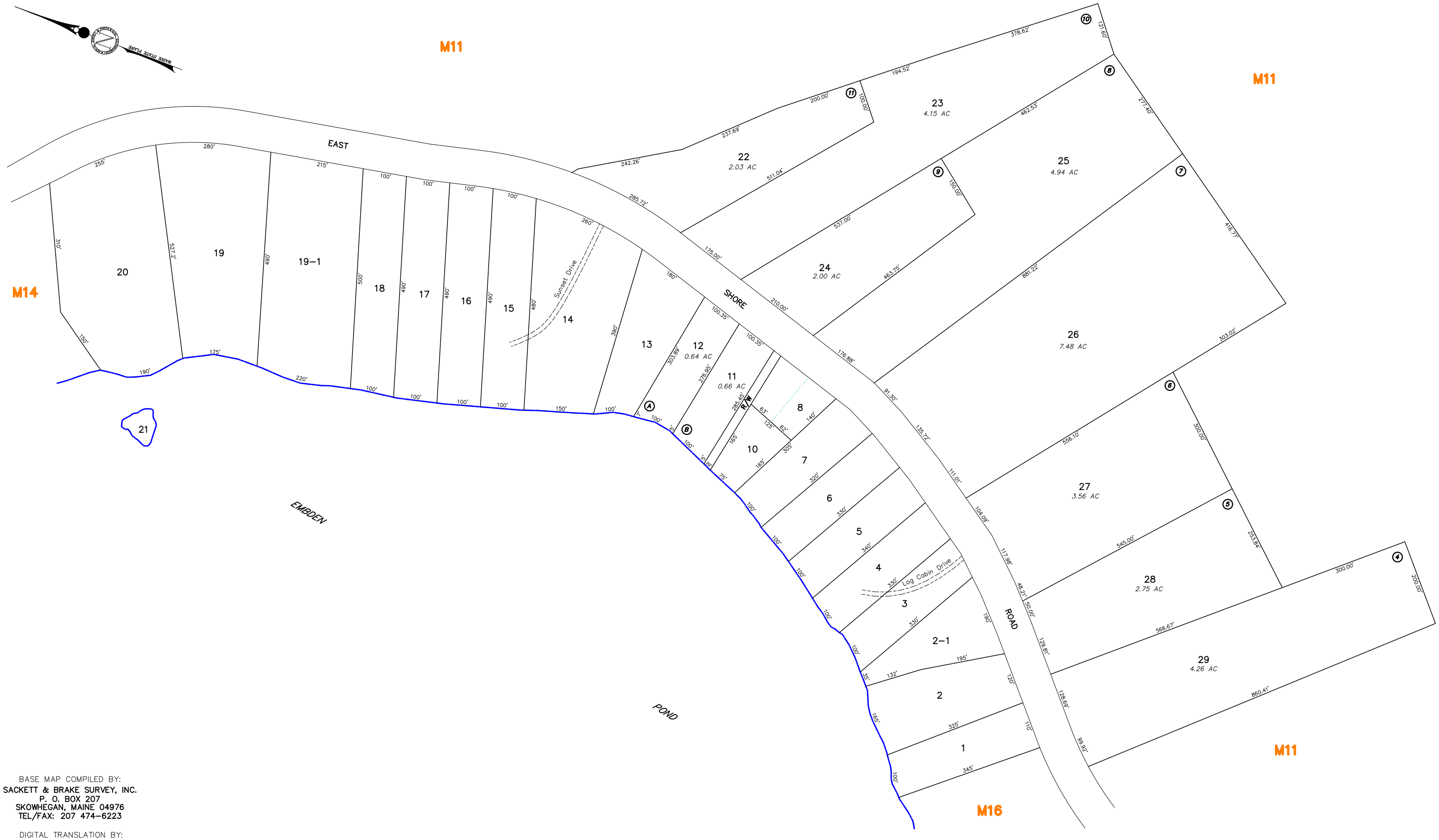

BASE MAP COMPILED BY:
SACKETT & BRAKE SURVEY, INC.
P. O. BOX 207
SKOWHEGAN, MAINE 04976
TEL/FAX: 207 474–6223

DIGITAL TRANSLATION BY:
AERIAL SURVEY AND PHOTO, INC.
546 AIRPORT ROAD PO BOX 659
NORRIDGEWOCK, MAINE 04957
TEL: 207 634–2006 FAX: 207 634–2008

NOTES:

1) THIS MAP IS FOR ASSESSMENT PURPOSES ONLY AND IS NOT INTENDED FOR PROPERTY CONVEYANCE OR LEGAL DESCRIPTION.

UPDATED TO: APRIL 2, 2011

MAP LEGEND

PARCEL NUMBER	74
PARCEL DIMENSION	161.21'
PARCEL AREA	2.456 AC
MATCH LABEL	P/O MAP 10 LOT 22
SUBDIVISION LOT NUMBER	14

NATIONAL WETLAND INVENTORY	
ADJACENT MAP	M10
WATER LINE	
EASEMENT LINE	
PRIVATE RIGHT OF WAY	
WETLAND EDGE	

APRIL 1, 2008

100 50 0 100 200 300 FEET

SCALE 1 INCH = 100 FEET

MAINE STATE PLANE COORDINATE GRID; WEST ZONE; NAD 1983; US FEET

PROPERTY MAP

TOWN OF EMBDEN

SOMERSET COUNTY, MAINE

15

C:\Land Projects 3\2012004\dwg\Embden-15.dwg, 3/20/2012 3:20:38 PM, User153, 1:100

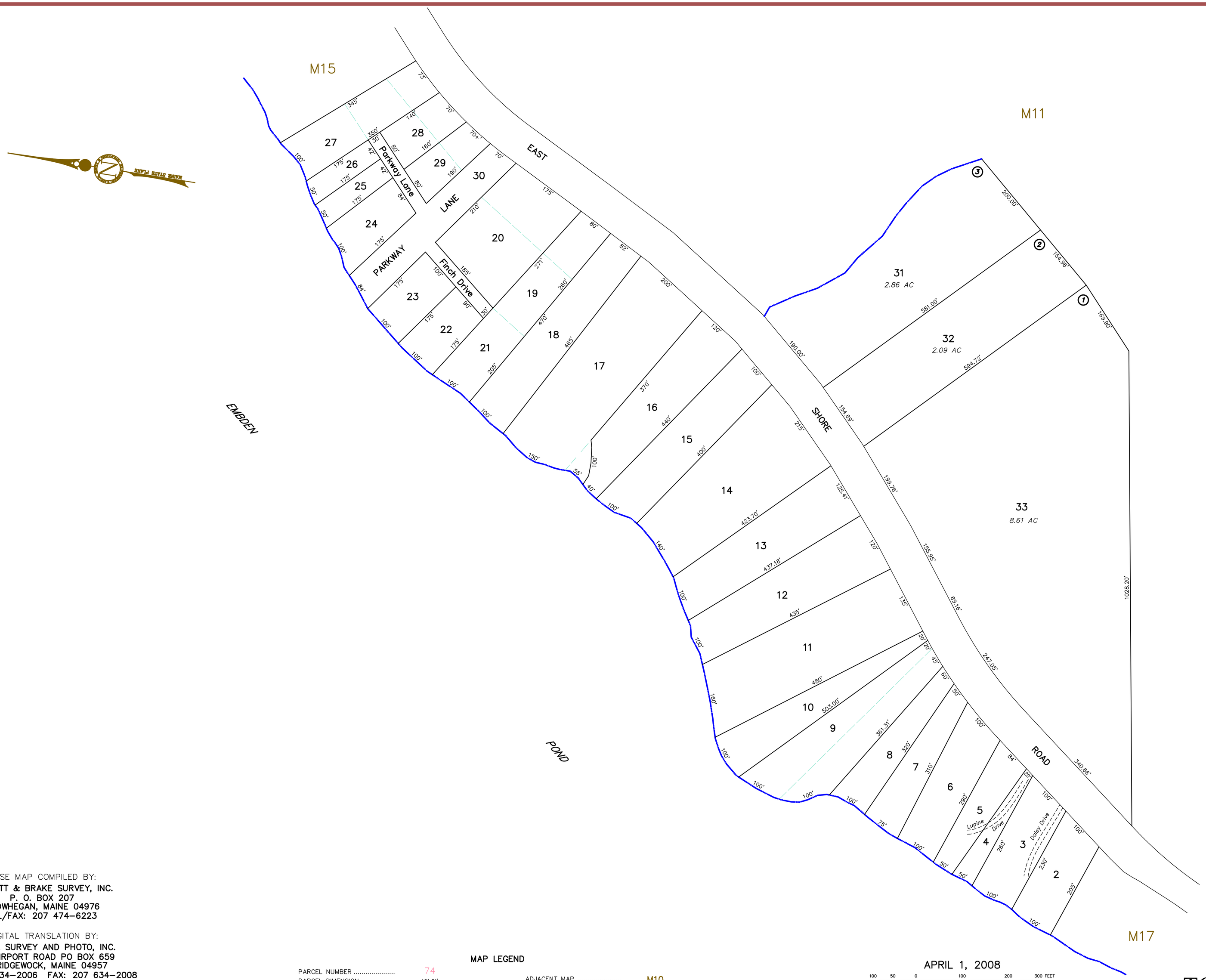

BASE MAP COMPILED BY:
SACKETT & BRAKE SURVEY, INC.
P. O. BOX 207
SKOWHEGAN, MAINE 04976
TEL/FAX: 207 474-6223

DIGITAL TRANSLATION BY:
AERIAL SURVEY AND PHOTO, INC.
546 AIRPORT ROAD PO BOX 659
NORRIDGEWOCK, MAINE 04957
TEL: 207 634-2006 FAX: 207 634-2008

NOTES:

1) THIS MAP IS FOR ASSESSMENT PURPOSES ONLY AND IS NOT INTENDED FOR PROPERTY CONVEYANCE OR LEGAL DESCRIPTION.

UPDATED TO: APRIL 2, 2011

MAP LEGEND

PARCEL NUMBER 74
PARCEL DIMENSION ..... 161.21'
PARCEL AREA ..... 2.456 AC
MATCH LABEL ..... P/O MAP 10 LOT 22
SUBDIVISION LOT NUMBER 14

ADJACENT MAP M10
WATER LINE .....
EASEMENT LINE .....
PRIVATE RIGHT OF WAY
WETLAND EDGE .....

APRIL 1, 2008

100 50 0 100 200 300 FEET

SCALE 1 INCH = 100 FEET

MAINE STATE PLANE COORDINATE GRID; WEST ZONE; NAD 1983; US FEET

PROPERTY MAP
TOWN OF EMBDEN
SOMERSET COUNTY, MAINE

16

C:\Land Projects 3\2012004\dwg\Embden-16.dwg, 3/20/2012 3:21:20 PM, User153, 1:100

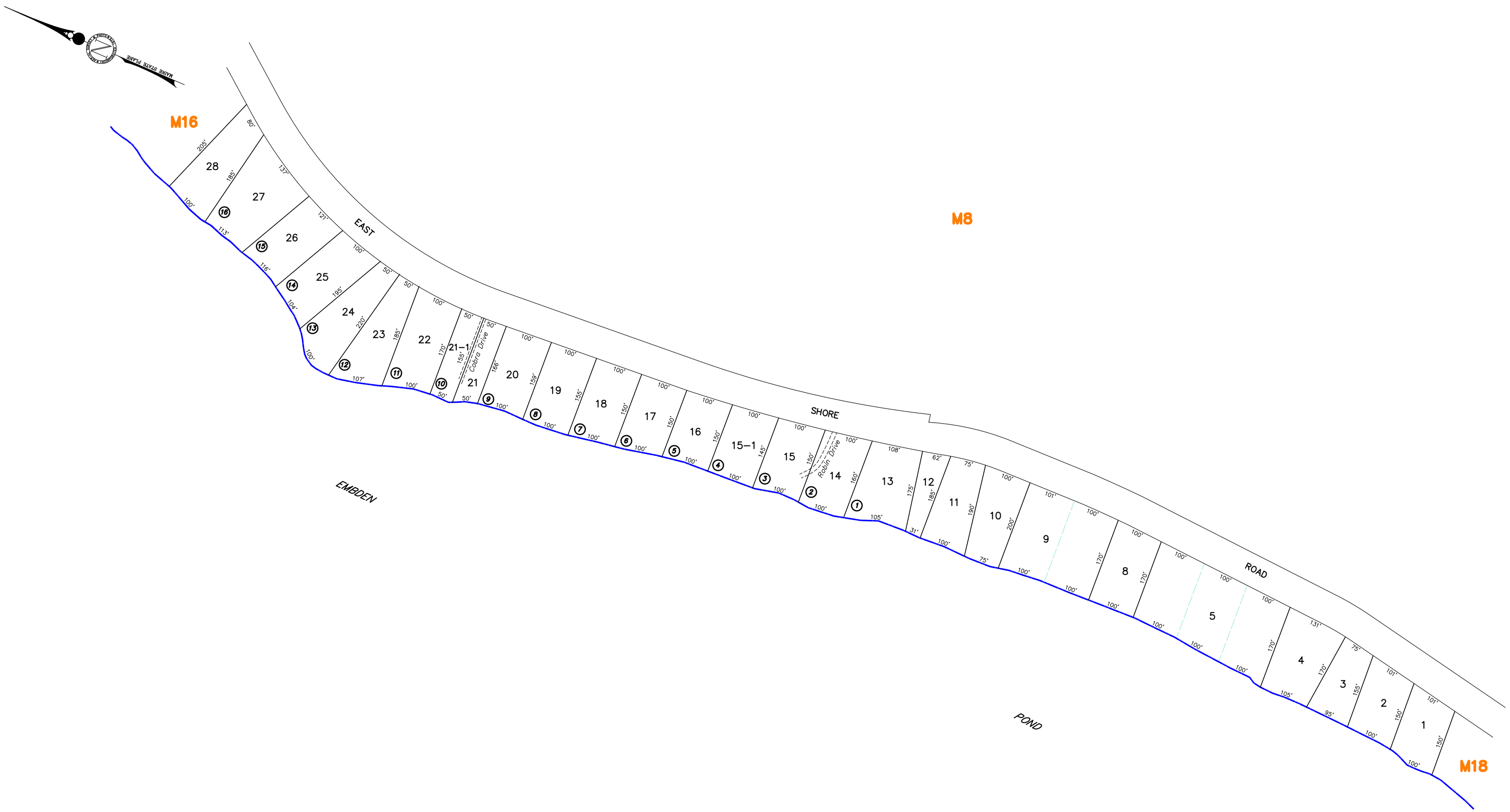

BASE MAP COMPILED BY:
SACKETT & BRAKE SURVEY, INC.
P. O. BOX 207
SKOWHEGAN, MAINE 04976
TEL/FAX: 207 474–6223

DIGITAL TRANSLATION BY:
AERIAL SURVEY AND PHOTO, INC.
546 AIRPORT ROAD PO BOX 659
NORRIDGEWOCK, MAINE 04957
TEL: 207 634–2006 FAX: 207 634–2008

NOTES:

1) THIS MAP IS FOR ASSESSMENT PURPOSES ONLY AND IS NOT INTENDED FOR PROPERTY CONVEYANCE OR LEGAL DESCRIPTION.

UPDATED TO: APRIL 2, 2011

MAP LEGEND

PARCEL NUMBER 74
PARCEL DIMENSION ..... 161.21'
PARCEL AREA ..... 2.456 AC
MATCH LABEL ..... P/O MAP 10 LOT 22
SUBDIVISION LOT NUMBER 14

ADJACENT MAP M10
WATER LINE .....
EASEMENT LINE .....
PRIVATE RIGHT OF WAY .....
WETLAND EDGE .....

APRIL 1, 2008

100 50 0 100 200 300 FEET

SCALE 1 INCH = 100 FEET

MAINE STATE PLANE COORDINATE GRID; WEST ZONE; NAD 1983; US FEET

PROPERTY MAP
TOWN OF EMBDEN
SOMERSET COUNTY, MAINE

17

C:\Land Projects 3\2012004\dwg\Embden-17.dwg, 3/20/2012 3:23:28 PM, User153, 1:100

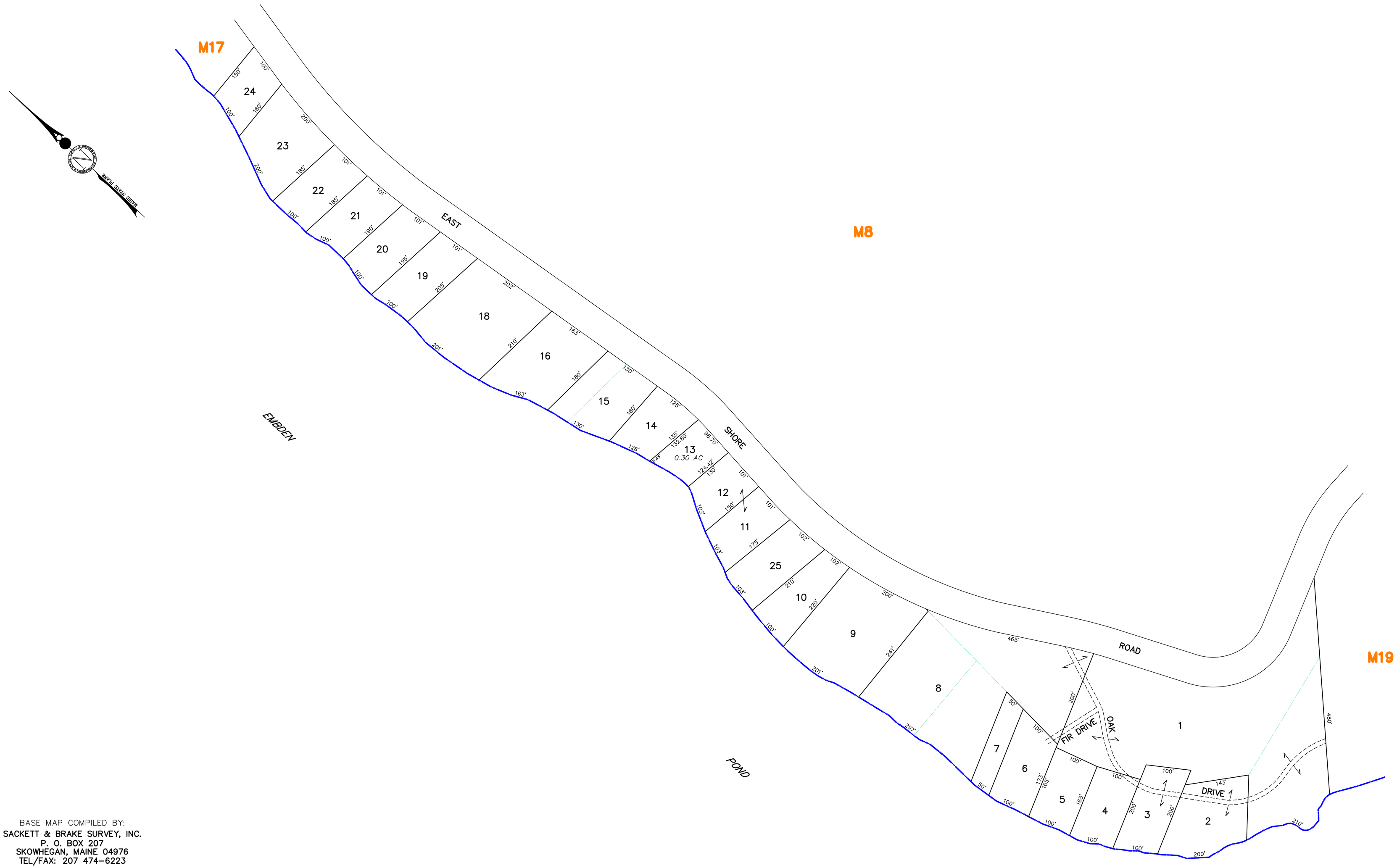

BASE MAP COMPILED BY:
SACKETT & BRAKE SURVEY, INC.
P. O. BOX 207
SKOWHEGAN, MAINE 04976
TEL/FAX: 207 474-6223

DIGITAL TRANSLATION BY:
AERIAL SURVEY AND PHOTO, INC.
546 AIRPORT ROAD PO BOX 659
NORRIDGEWOCK, MAINE 04957
TEL: 207 634-2006 FAX: 207 634-2008

NOTES:

1) THIS MAP IS FOR ASSESSMENT PURPOSES ONLY AND IS NOT INTENDED FOR PROPERTY CONVEYANCE OR LEGAL DESCRIPTION.

UPDATED TO: APRIL 2, 2011

MAP LEGEND

PARCEL NUMBER	74
PARCEL DIMENSION	161.21'
PARCEL AREA	2.456 AC
MATCH LABEL	P/O MAP 10 LOT 22
SUBDIVISION LOT NUMBER	14
ADJACENT MAP	M10
WATER LINE	
EASEMENT LINE	
PRIVATE RIGHT OF WAY	
WETLAND EDGE	

APRIL 1, 2008

100 50 0 100 200 300 FEET

SCALE 1 INCH = 100 FEET

MAINE STATE PLANE COORDINATE GRID; WEST ZONE; NAD 1983; US FEET

PROPERTY MAP
TOWN OF EMBDEN
SOMERSET COUNTY, MAINE

18

C:\Land Projects 3\2012004\dwg\Embden-18.dwg, 3/20/2012 3:24:33 PM, User153, 1:100

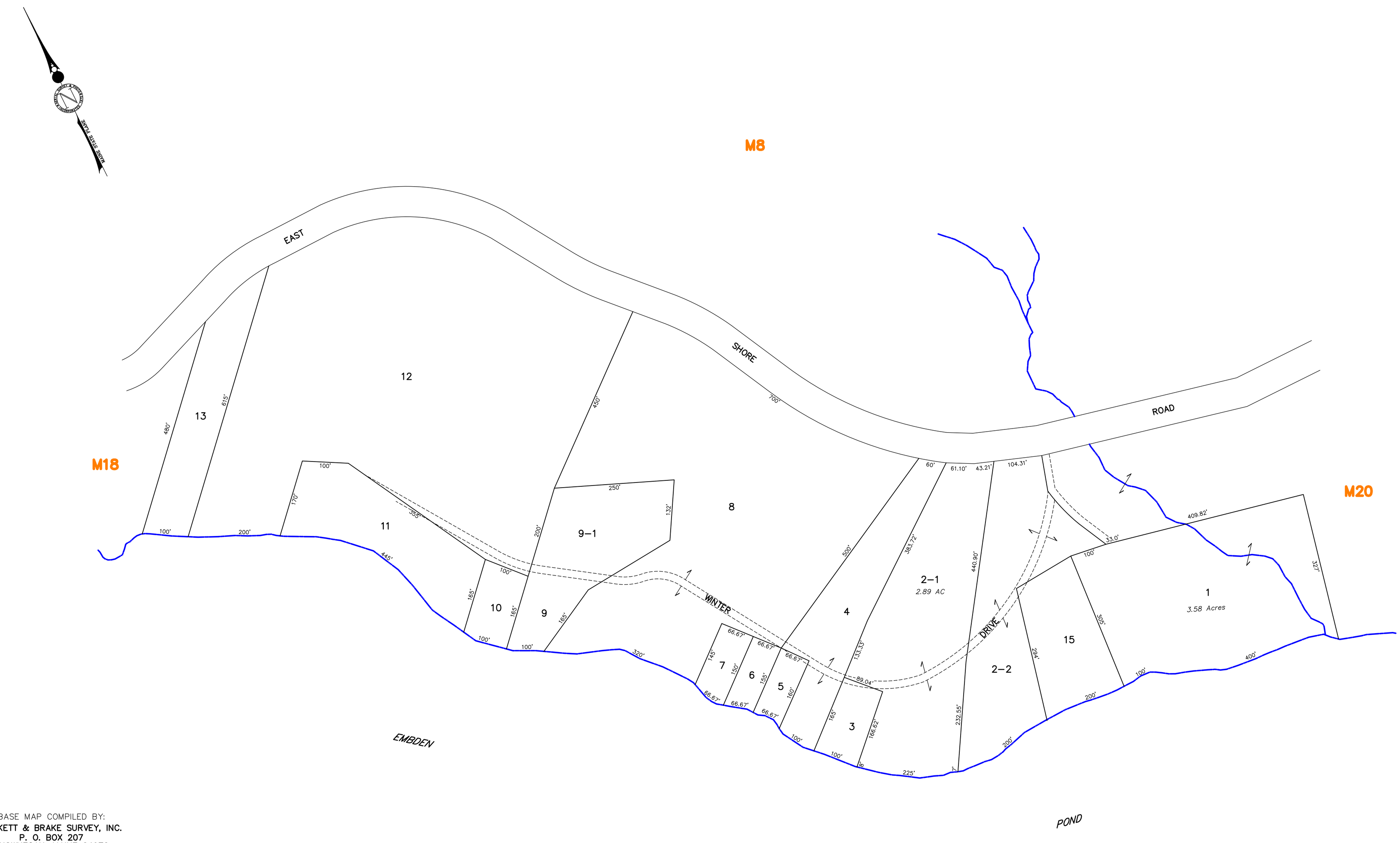

BASE MAP COMPILED BY:
SACKETT & BRAKE SURVEY, INC.
P. O. BOX 207
SKOWHEGAN, MAINE 04976
TEL/FAX: 207 474–6223

DIGITAL TRANSLATION BY:
AERIAL SURVEY AND PHOTO, INC.
546 AIRPORT ROAD PO BOX 659
NORRIDGEWOCK, MAINE 04957
TEL: 207 634–2006 FAX: 207 634–2008

NOTES:

1) THIS MAP IS FOR ASSESSMENT PURPOSES ONLY AND IS NOT INTENDED FOR PROPERTY CONVEYANCE OR LEGAL DESCRIPTION.

UPDATED TO: APRIL 2, 2011

MAP LEGEND

PARCEL NUMBER	74
PARCEL DIMENSION	161.21'
PARCEL AREA	2.456 AC
MATCH LABEL	P/O MAP 10 LOT 22
SUBDIVISION LOT NUMBER	14

ADJACENT MAP	M10
WATER LINE	
EASEMENT LINE	
PRIVATE RIGHT OF WAY	
WETLAND EDGE	

APRIL 1, 2008

100 50 0 100 200 300 FEET

SCALE 1 INCH = 100 FEET

MAINE STATE PLANE COORDINATE GRID; WEST ZONE; NAD 1983; US FEET

PROPERTY MAP
TOWN OF EMBDEN
SOMERSET COUNTY, MAINE

C:\Land Projects 3\2012004\dwg\Embden-19.dwg, 3/20/2012 3:25:15 PM, User153, 1:100

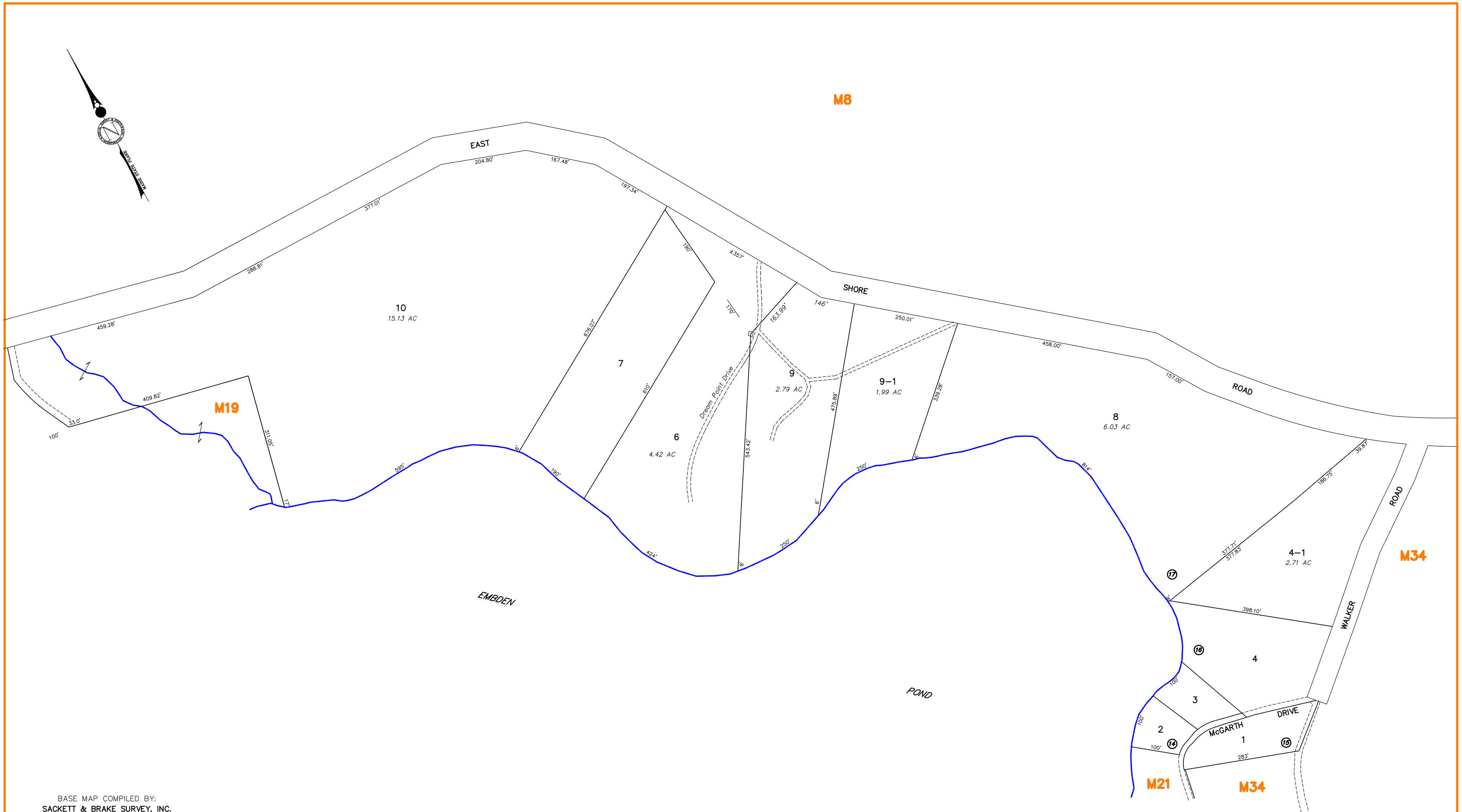

BASE MAP COMPILED BY:
SACKETT & BRAKE SURVEY, INC.
P. O. BOX 207
SKOWHEGAN, MAINE 04976
TEL/FAX: 207 474–6223

DIGITAL TRANSLATION BY:
AERIAL SURVEY AND PHOTO, INC.
546 AIRPORT ROAD PO BOX 659
NORRIDGEWOCK, MAINE 04957
TEL: 207 634–2006 FAX: 207 634–2008

NOTES:

1) THIS MAP IS FOR ASSESSMENT PURPOSES ONLY AND IS NOT INTENDED FOR PROPERTY CONVEYANCE OR LEGAL DESCRIPTION.

UPDATED TO: APRIL 2, 2011

MAP LEGEND

PARCEL NUMBER	74
PARCEL DIMENSION	161.21'
PARCEL AREA	2.456 AC
MATCH LABEL	P/O MAP 10 LOT 22
SUBDIVISION LOT NUMBER	14

ADJACENT MAP	M10
WATER LINE	
EASEMENT LINE	
PRIVATE RIGHT OF WAY	
WETLAND EDGE	

APRIL 1, 2008

100 50 0 100 200 300 FEET

SCALE 1 INCH = 100 FEET

MAINE STATE PLANE COORDINATE GRID; WEST ZONE; NAD 1983; US FEET

PROPERTY MAP

TOWN OF EMBDEN

SOMERSET COUNTY, MAINE

20

C:\Land Projects 3\2012004\dwg\Embden-20.dwg, 3/20/2012 3:26:10 PM, User153, 1:100

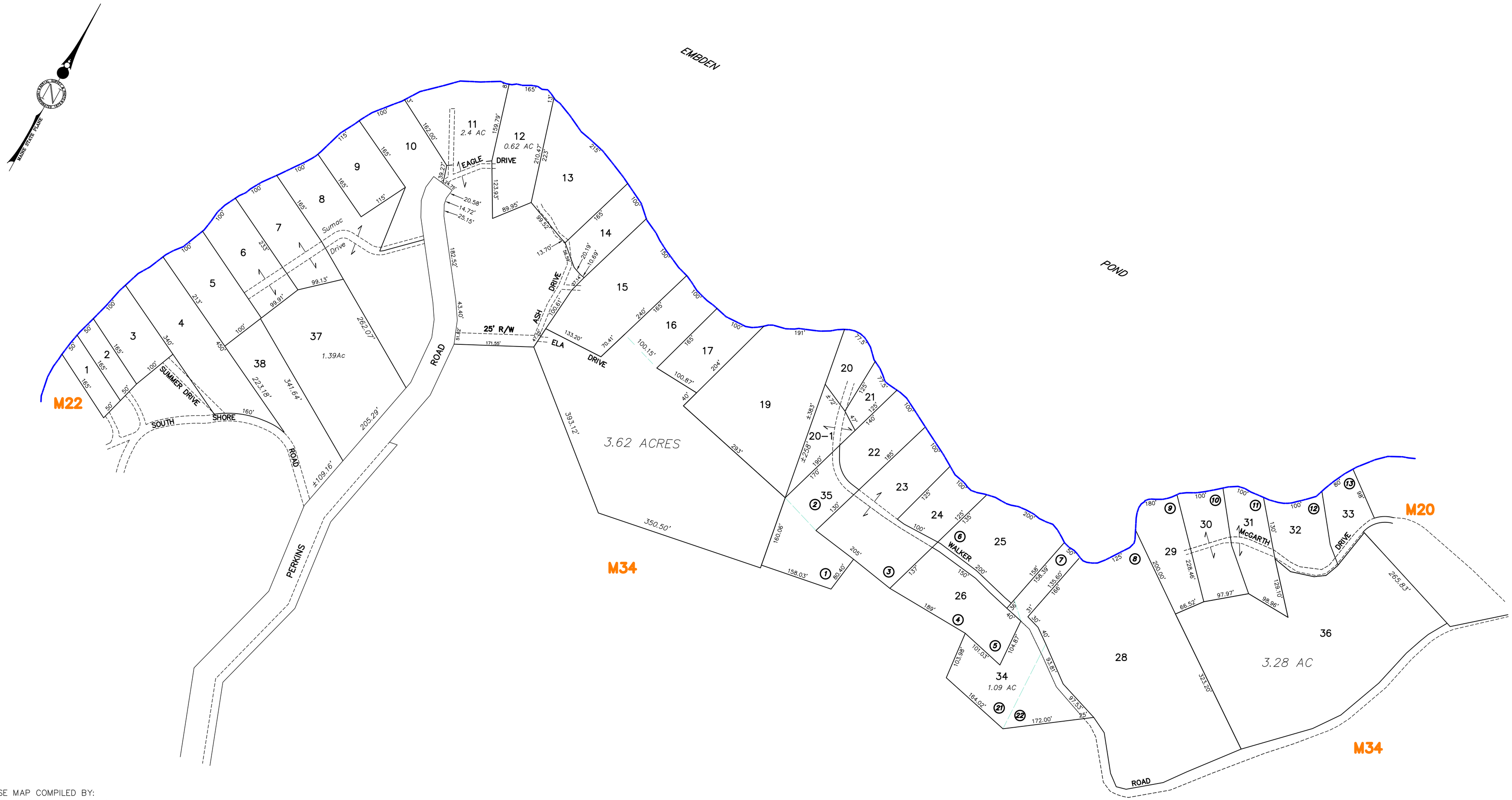

BASE MAP COMPILED BY:
SACKETT & BRAKE SURVEY, INC.
P. O. BOX 207
SKOWHEGAN, MAINE 04976
TEL/FAX: 207 474-6223

DIGITAL TRANSLATION BY:
AERIAL SURVEY AND PHOTO, INC.
546 AIRPORT ROAD PO BOX 659
NORRIDGEWOCK, MAINE 04957
TEL: 207 634-2006 FAX: 207 634-2008

NOTES:

1) THIS MAP IS FOR ASSESSMENT PURPOSES ONLY AND IS NOT INTENDED FOR PROPERTY CONVEYANCE OR LEGAL DESCRIPTION.

UPDATED TO: APRIL 2, 2011

MAP LEGEND

PARCEL NUMBER	74
PARCEL DIMENSION	161.21'
PARCEL AREA	2.456 AC
MATCH LABEL	P/O MAP 10 LOT 22
SUBDIVISION LOT NUMBER	14
ADJACENT MAP	M10
WATER LINE	
EASEMENT LINE	
PRIVATE RIGHT OF WAY	
WETLAND EDGE	

APRIL 1, 2008

100 50 0 100 200 300 FEET

SCALE 1 INCH = 100 FEET

MAINE STATE PLANE COORDINATE GRID; WEST ZONE; NAD 1983; US FEET

PROPERTY MAP

TOWN OF EMBDEN

SOMERSET COUNTY, MAINE

21

C:\Land Projects 3\2012004\dwg\Embden-21.dwg, 3/20/2012 3:27:03 PM, User153, 1:100

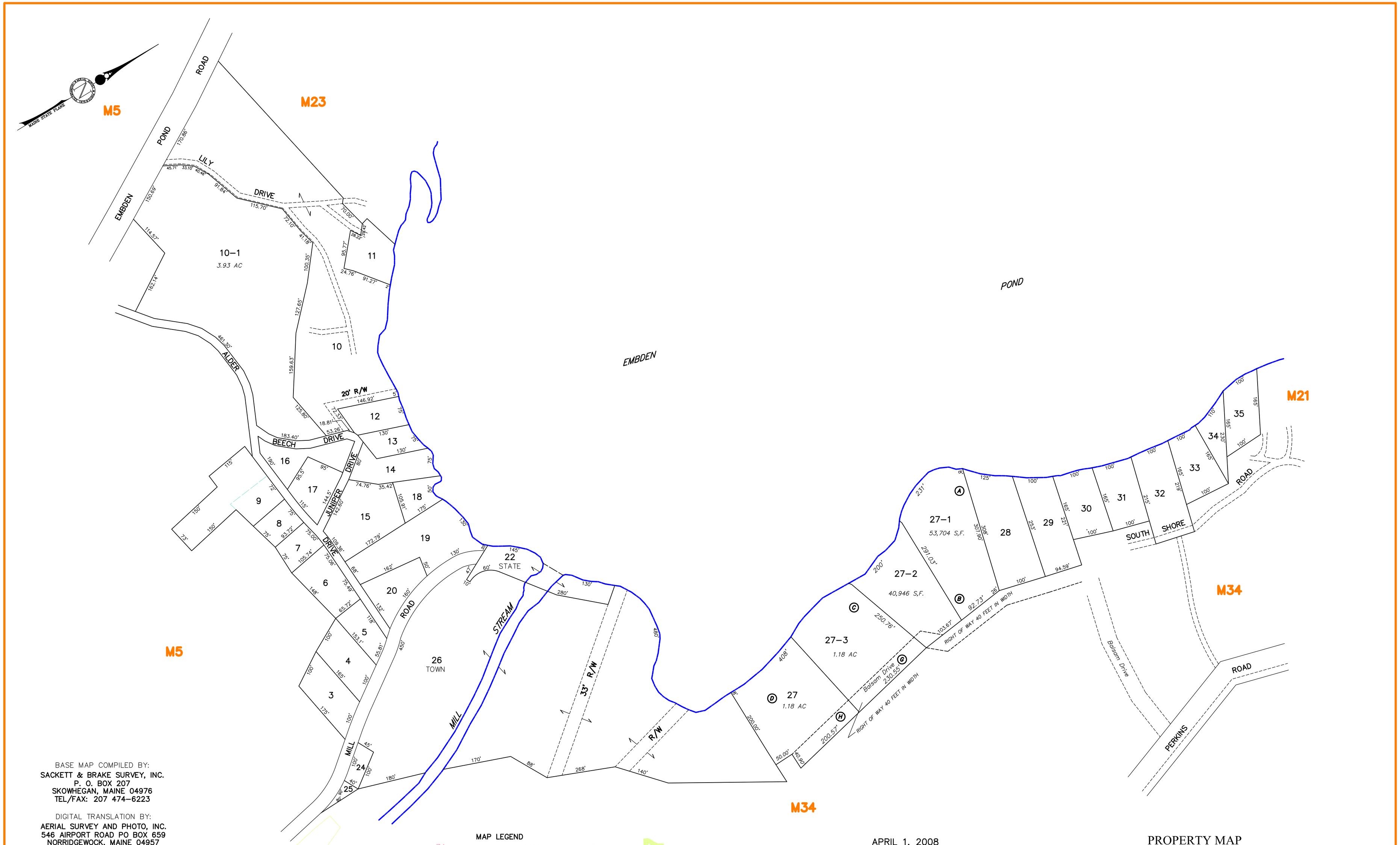

BASE MAP COMPILED BY:
SACKETT & BRAKE SURVEY, INC.
P. O. BOX 207
SKOWHEGAN, MAINE 04976
TEL/FAX: 207 474–6223

DIGITAL TRANSLATION BY:
AERIAL SURVEY AND PHOTO, INC.
546 AIRPORT ROAD PO BOX 659
NORRIDGEWOCK, MAINE 04957
TEL: 207 634–2006 FAX: 207 634–2008

NOTES:

1) THIS MAP IS FOR ASSESSMENT PURPOSES ONLY AND IS NOT INTENDED FOR PROPERTY CONVEYANCE OR LEGAL DESCRIPTION.

UPDATED TO: APRIL 2, 2011

MAP LEGEND

PARCEL NUMBER	74
PARCEL DIMENSION	161.21'
PARCEL AREA	2.456 AC
MATCH LABEL	P/O MAP 10 LOT 22
SUBDIVISION LOT NUMBER	14

NATIONAL WETLAND INVENTORY
ADJACENT MAP M10
WATER LINE
EASEMENT LINE
PRIVATE RIGHT OF WAY
WETLAND EDGE

APRIL 1, 2008

100 50 0 100 200 300 FEET

SCALE 1 INCH = 100 FEET

MAINE STATE PLANE COORDINATE GRID; WEST ZONE; NAD 1983; US FEET

PROPERTY MAP

TOWN OF EMBDEN

SOMERSET COUNTY, MAINE

22

C:\Land Projects 3\2012004\dwg\Embden-22.dwg, 3/20/2012 3:27:38 PM, User153, 1:100

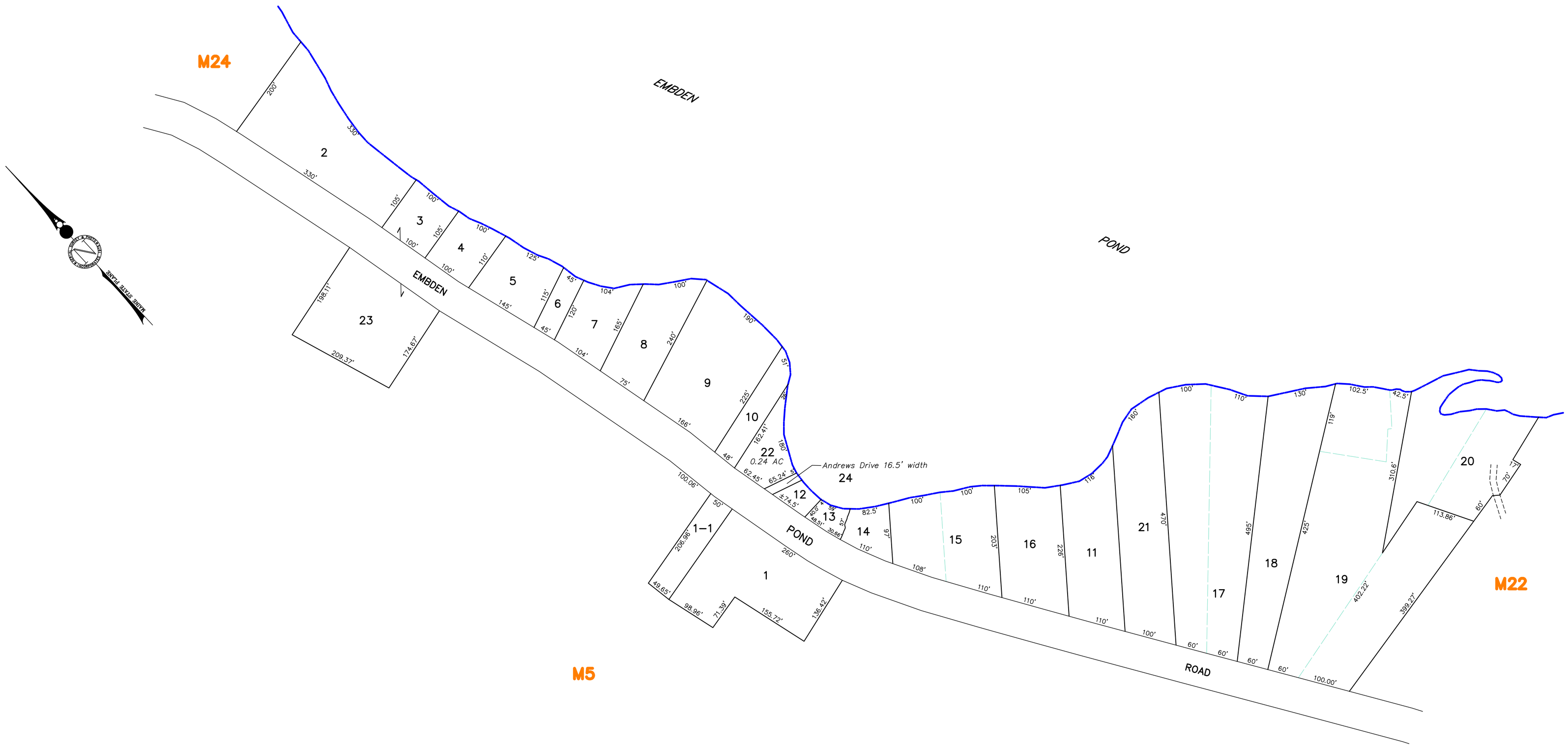

BASE MAP COMPILED BY:
SACKETT & BRAKE SURVEY, INC.
P. O. BOX 207
SKOWHEGAN, MAINE 04976
TEL/FAX: 207 474-6223

DIGITAL TRANSLATION BY:
AERIAL SURVEY AND PHOTO, INC.
546 AIRPORT ROAD PO BOX 659
NORRIDGEWOCK, MAINE 04957
TEL: 207 634-2006 FAX: 207 634-2008

NOTES:

1) THIS MAP IS FOR ASSESSMENT PURPOSES ONLY AND IS NOT INTENDED FOR PROPERTY CONVEYANCE OR LEGAL DESCRIPTION.

UPDATED TO: APRIL 2, 2011

MAP LEGEND

PARCEL NUMBER	74
PARCEL DIMENSION	161.21'
PARCEL AREA	2.456 AC
MATCH LABEL	P/O MAP 10 LOT 22
SUBDIVISION LOT NUMBER	14

ADJACENT MAP	M10
WATER LINE	
EASEMENT LINE	
PRIVATE RIGHT OF WAY	
WETLAND EDGE	

APRIL 1, 2008

100 50 0 100 200 300 FEET

SCALE 1 INCH = 100 FEET

MAINE STATE PLANE COORDINATE GRID; WEST ZONE; NAD 1983; US FEET

PROPERTY MAP
TOWN OF EMBDEN
SOMERSET COUNTY, MAINE

23

C:\Land Projects 3\2012004\dwg\Embden-23.dwg, 3/20/2012 3:28:16 PM, User153, 1:100

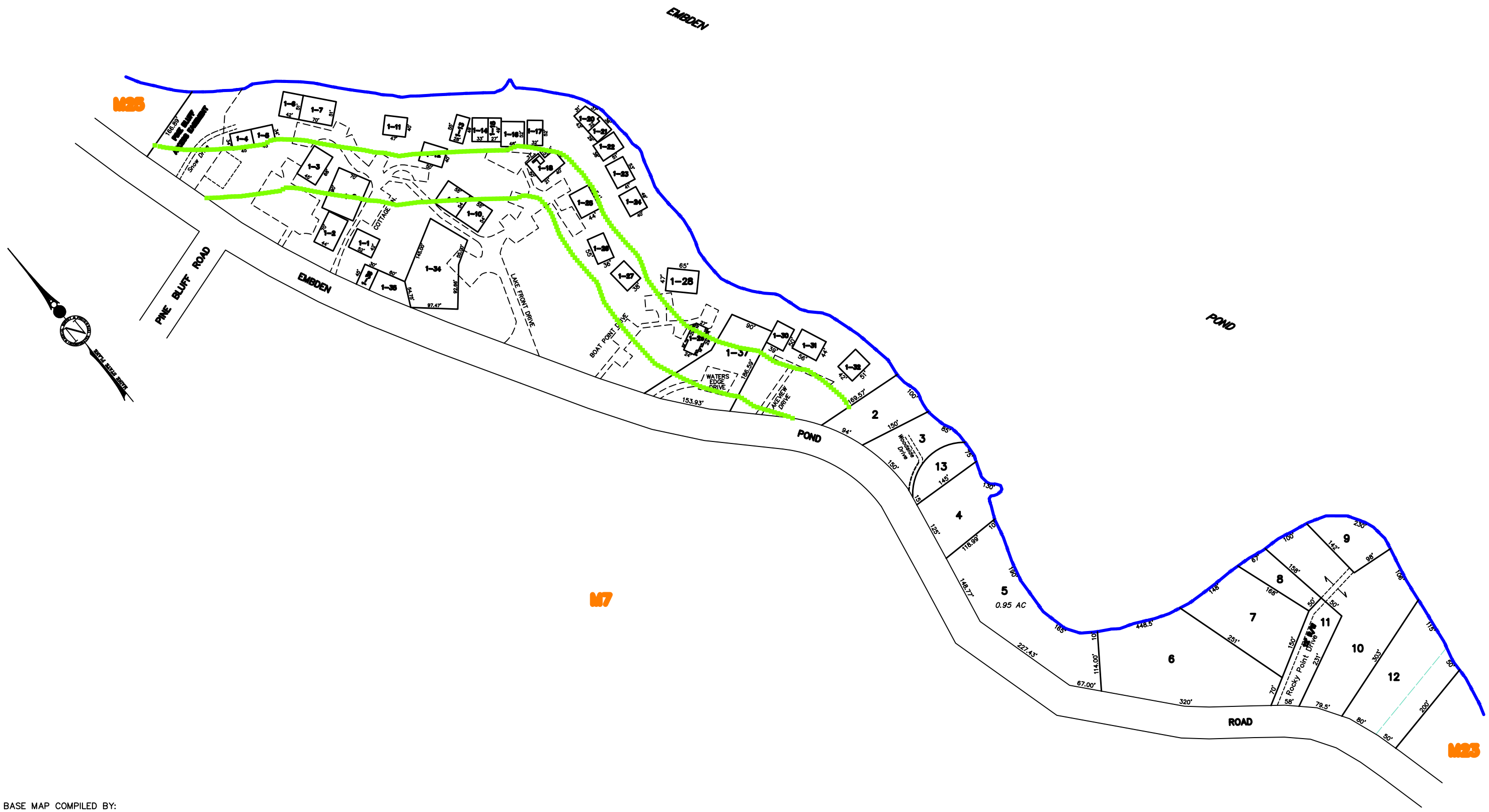

BASE MAP COMPILED BY:
SACKETT & BRAKE SURVEY, INC.
P. O. BOX 207
SKOWHEGAN, MAINE 04976
TEL/FAX: 207 474-6223

DIGITAL TRANSLATION BY:
AERIAL SURVEY AND PHOTO, INC.
546 AIRPORT ROAD PO BOX 659
NORRIDGEWOCK, MAINE 04957
TEL: 207 634-2006 FAX: 207 634-2008

NOTES:

1) THIS MAP IS FOR ASSESSMENT PURPOSES ONLY AND IS NOT INTENDED FOR PROPERTY CONVEYANCE OR LEGAL DESCRIPTION.

UPDATED TO: APRIL 2, 2011

MAP LEGEND

PARCEL NUMBER	74
PARCEL DIMENSION	161.21'
PARCEL AREA	2.456 AC
MATCH LABEL	P/O MAP 10 LOT 22
SUBDIVISION LOT NUMBER	K
ADJACENT MAP	M10
WATER LINE	
EASEMENT LINE	
PRIVATE RIGHT OF WAY	
WETLAND EDGE	
FOR ASSESSORS	

APRIL 1, 2008

100 50 0 100 200 300 FEET

SCALE 1 INCH = 100 FEET

MAINE STATE PLANE COORDINATE GRID; WEST ZONE; NAD 1983; US FEET

PROPERTY MAP
TOWN OF EMBDEN
SOMERSET COUNTY, MAINE

24

C:\Land Projects 3\2012004\dwg\Embden-24.dwg, 3/20/2012 3:28:56 PM, User151, 1:200

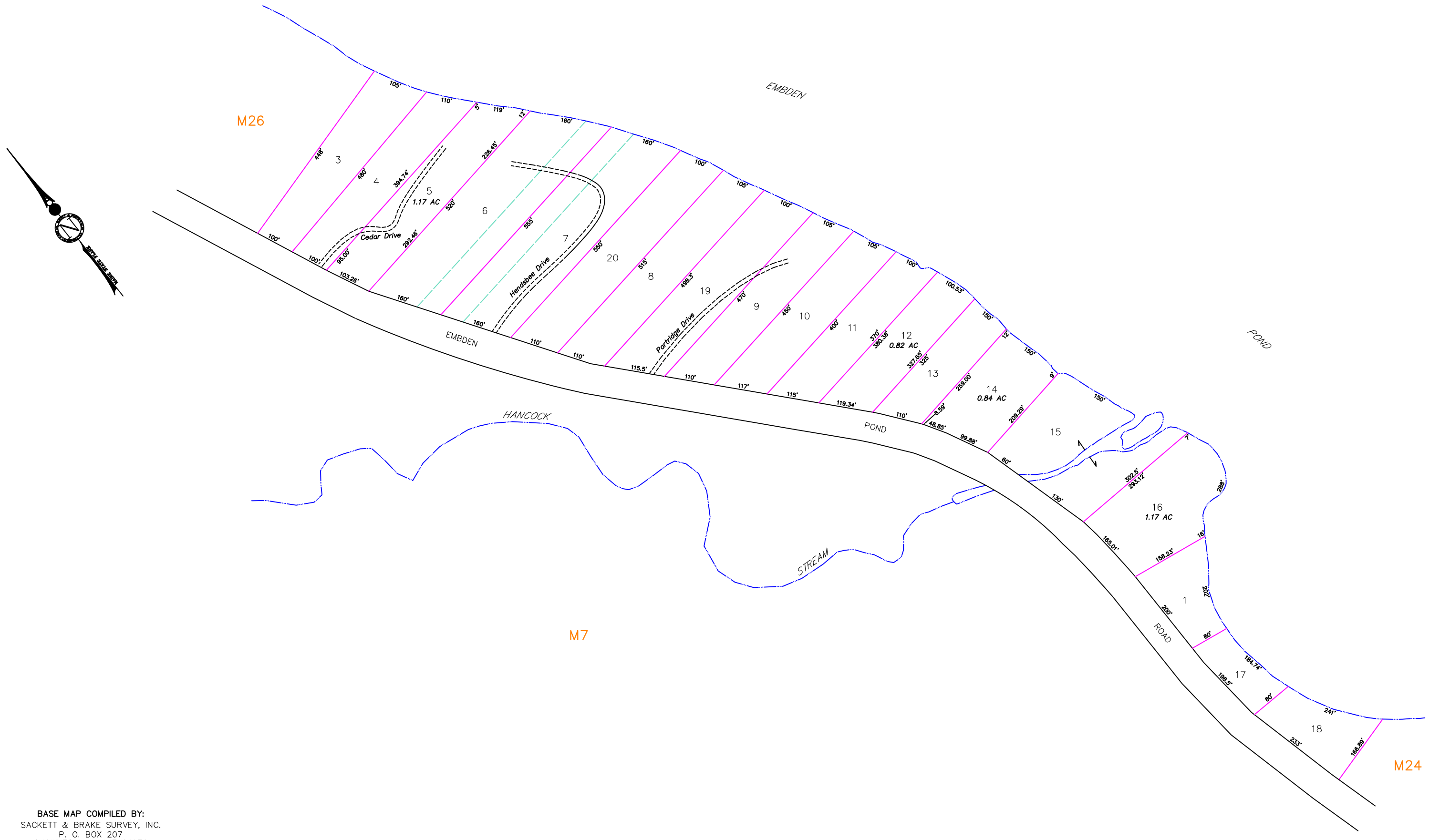

BASE MAP COMPILED BY:
SACKETT & BRAKE SURVEY, INC.
P. O. BOX 207
SKOWHEGAN, MAINE 04976
TEL/FAX: 207 474-6223

DIGITAL TRANSLATION BY:
AERIAL SURVEY AND PHOTO, INC.
546 AIRPORT ROAD PO BOX 659
NORRIDGEWOCK, MAINE 04957
TEL: 207 634-2006 FAX: 207 634-2008

NOTES:

1) THIS MAP IS FOR ASSESSMENT PURPOSES ONLY AND IS NOT INTENDED FOR PROPERTY CONVEYANCE OR LEGAL DESCRIPTION.

UPDATED TO: APRIL 2, 2011

MAP LEGEND

PARCEL NUMBER	74
PARCEL DIMENSION	161.21'
PARCEL AREA	2.456 AC
MATCH LABEL	P/O MAP 10 LOT 22
SUBDIVISION LOT NUMBER	14
ADJACENT MAP	M10
WATER LINE	
EASEMENT LINE	
PRIVATE RIGHT OF WAY	
WETLAND EDGE	

APRIL 1, 2008

100 50 0 100 200 300 FEET

SCALE 1 INCH = 100 FEET

MAINE STATE PLANE COORDINATE GRID; WEST ZONE; NAD 1983; US FEET

PROPERTY MAP

TOWN OF EMBDEN

SOMERSET COUNTY, MAINE

25

C:\Land Projects 3\2012004\dwg\Embden-25.dwg, 3/20/2012 3:30:31 PM, User151, 1:200



BASE MAP COMPILED BY:
SACKETT & BRAKE SURVEY, INC.
P. O. BOX 207
SKOWHEGAN, MAINE 04976
TEL/FAX: 207 474-6223

DIGITAL TRANSLATION BY:
AERIAL SURVEY AND PHOTO, INC.
546 AIRPORT ROAD PO BOX 659
NORRIDGEWOCK, MAINE 04957
TEL: 207 634-2006 FAX: 207 634-2008

NOTES:

1) THIS MAP IS FOR ASSESSMENT PURPOSES ONLY AND IS NOT INTENDED FOR PROPERTY CONVEYANCE OR LEGAL DESCRIPTION.

UPDATED TO: APRIL 2, 2011

MAP LEGEND

PARCEL NUMBER	74
PARCEL DIMENSION	161.21'
PARCEL AREA	2.456 AC
MATCH LABEL	P/O MAP 10 LOT 22
SUBDIVISION LOT NUMBER	74
ADJACENT MAP	M10
WATER LINE	
EASEMENT LINE	
PRIVATE RIGHT OF WAY	
WETLAND EDGE	

APRIL 1, 2008

100 50 0 100 200 300 FEET

SCALE 1 INCH = 100 FEET

MAINE STATE PLANE COORDINATE GRID; WEST ZONE; NAD 1983; US FEET

PROPERTY MAP

TOWN OF EMBDEN

SOMERSET COUNTY MAINE

26

C:\Land Projects 3\2012004\dwg\Embden-26.dwg, 3/20/2012 3:31:12 PM, User151, 1:200

BASE MAP COMPILED BY:
SACKETT & BRAKE SURVEY, INC.
P. O. BOX 207
SKOWHEGAN, MAINE 04976
TEL/FAX: 207 474–6223

DIGITAL TRANSLATION BY:
AERIAL SURVEY AND PHOTO, INC.
546 AIRPORT ROAD PO BOX 659
NORRIDGEWOCK, MAINE 04957
TEL: 207 634–2006 FAX: 207 634–2008

NOTES:

1) THIS MAP IS FOR ASSESSMENT PURPOSES ONLY AND IS NOT INTENDED FOR PROPERTY CONVEYANCE OR LEGAL DESCRIPTION.

UPDATED TO: APRIL 2, 2011

MAP LEGEND

PARCEL NUMBER	74
PARCEL DIMENSION	161.21'
PARCEL AREA	2.456 AC
MATCH LABEL	P/O MAP 10 LOT 22
SUBDIVISION LOT NUMBER	14
NATIONAL WETLAND INVENTORY	
ADJACENT MAP	M10
WATER LINE	
EASEMENT LINE	
PRIVATE RIGHT OF WAY	
WETLAND EDGE	

APRIL 1, 2008

100 50 0 100 200 300 FEET

SCALE 1 INCH = 100 FEET

MAINE STATE PLANE COORDINATE GRID; WEST ZONE; NAD 1983; US FEET

PROPERTY MAP
TOWN OF EMBDEN
SOMERSET COUNTY MAINE

27

C:\Land Projects 3\2012004\dwg\Embden-27.dwg, 3/20/2012 3:31:51 PM, User151, 1:200

BASE MAP COMPILED BY:
SACKETT & BRAKE SURVEY, INC.
P. O. BOX 207
SKOWHEGAN, MAINE 04976
TEL/FAX: 207 474-6223

DIGITAL TRANSLATION BY:
AERIAL SURVEY AND PHOTO, INC.
546 AIRPORT ROAD PO BOX 659
NORRIDGEWOCK, MAINE 04957
TEL: 207 634-2006 FAX: 207 634-2008

NOTES:

1) THIS MAP IS FOR ASSESSMENT PURPOSES ONLY AND IS NOT INTENDED FOR PROPERTY CONVEYANCE OR LEGAL DESCRIPTION.

UPDATED TO: APRIL 2. 2011

PARCEL NUMBER	74
PARCEL DIMENSION	161.21'
PARCEL AREA	2.456 AC
MATCH LABEL	P/O MAP 10 LOT 22
SUBDIVISION LOT NUMBER	14

MAP LEGEND

NATIONAL WETLAND INVENTORY	
ADJACENT MAP	M10
WATER LINE	
EASEMENT LINE	
PRIVATE RIGHT OF WAY	
WETLAND EDGE	

APRIL 1, 2008

100 50 0 100 200 300 FEET

SCALE 1 INCH = 100 FEET

MAINE STATE PLANE COORDINATE GRID; WEST ZONE; NAD 1983; US FEET

PROPERTY MAP

TOWN OF EMBDEN

SOMERSET COUNTY MAINE

28

C:\Land Projects 3\2012004\dwg\Embden-28.dwg, 3/20/2012 3:32:39 PM, User153, 1:100

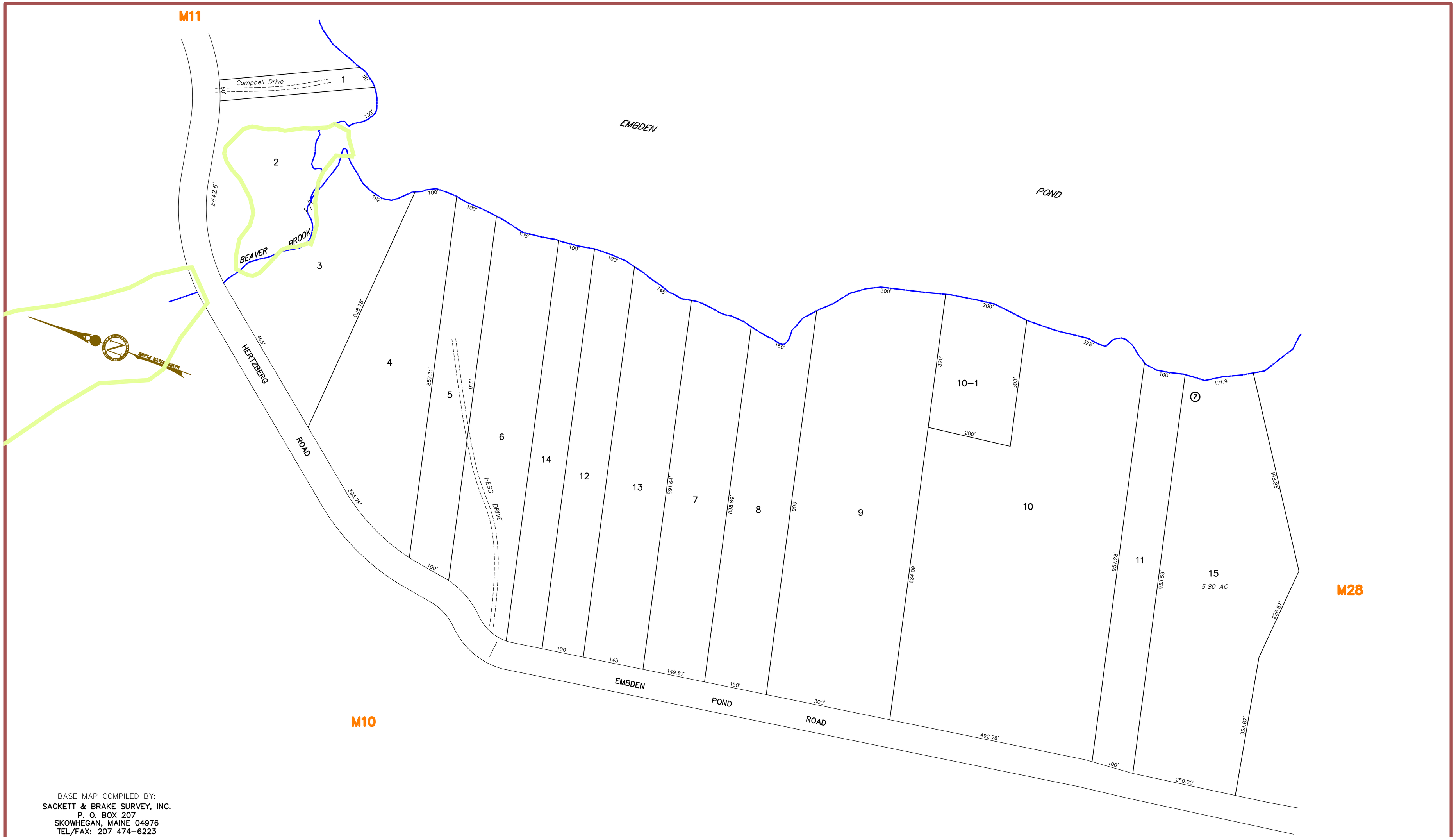

BASE MAP COMPILED BY:
SACKETT & BRAKE SURVEY, INC.
P. O. BOX 207
SKOWHEGAN, MAINE 04976
TEL/FAX: 207 474–6223

DIGITAL TRANSLATION BY:
AERIAL SURVEY AND PHOTO, INC.
546 AIRPORT ROAD PO BOX 659
NORRIDGEWOCK, MAINE 04957
TEL: 207 634–2006 FAX: 207 634–2008

NOTES:

1) THIS MAP IS FOR ASSESSMENT PURPOSES ONLY AND IS NOT INTENDED FOR PROPERTY CONVEYANCE OR LEGAL DESCRIPTION.

UPDATED TO: APRIL 2, 2011

MAP LEGEND

PARCEL NUMBER 74
PARCEL DIMENSION ..... 161.21'
PARCEL AREA ..... 2.456 AC
MATCH LABEL ..... P/O MAP 10 LOT 22
SUBDIVISION LOT NUMBER 14

NATIONAL WETLAND INVENTORY.....
ADJACENT MAP M10
WATER LINE .....
EASEMENT LINE.....
PRIVATE RIGHT OF WAY
WETLAND EDGE .....

APRIL 1, 2008

100 50 0 100 200 300 FEET

SCALE 1 INCH = 100 FEET

MAINE STATE PLANE COORDINATE GRID; WEST ZONE; NAD 1983; US FEET

PROPERTY MAP
TOWN OF EMBDEN
SOMERSET COUNTY MAINE

29

C:\Land Projects 3\2012004\dwg\Embden-29.dwg, 3/20/2012 3:33:36 PM, User153, 1:100

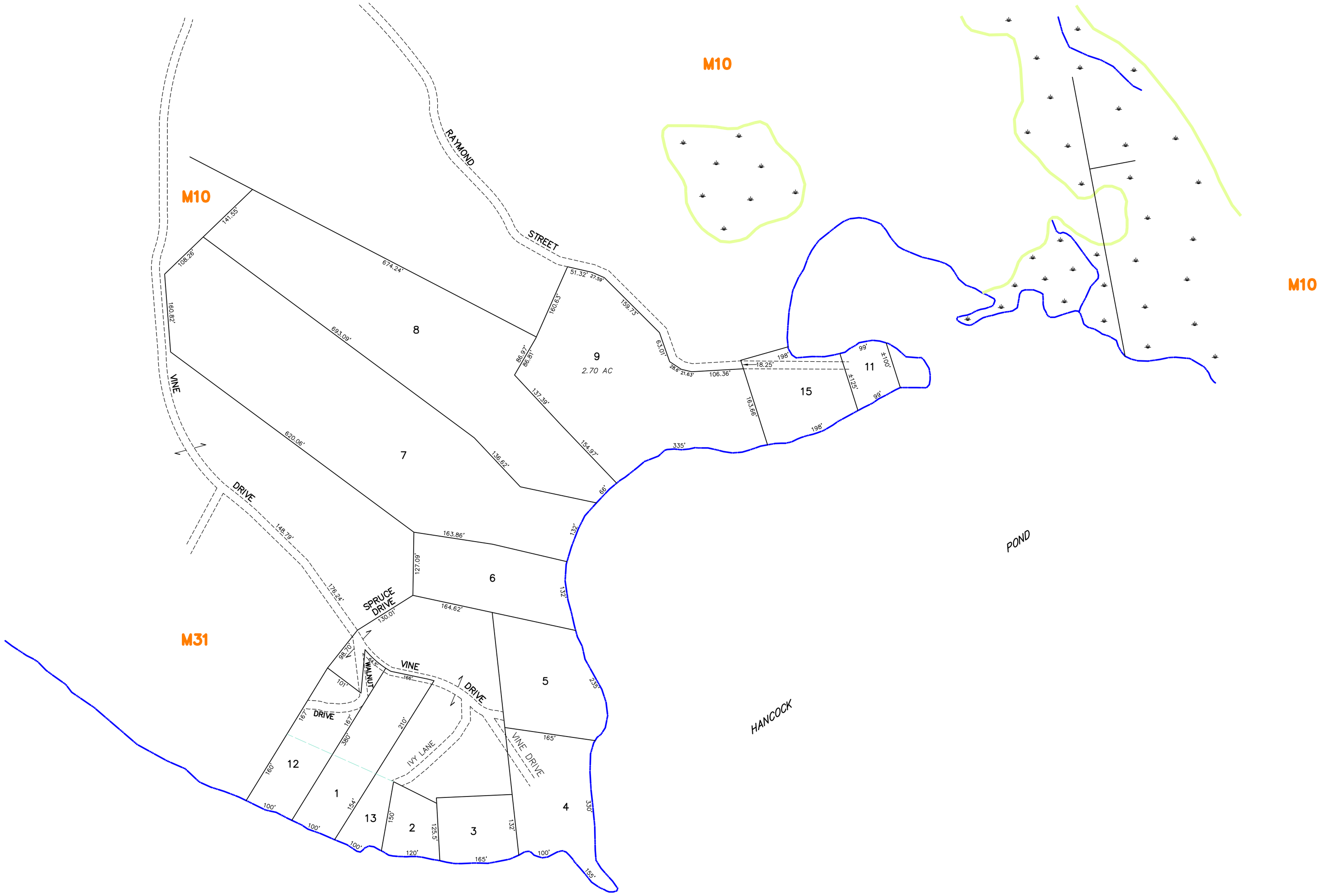

BASE MAP COMPILED BY:
SACKETT & BRAKE SURVEY, INC.
P. O. BOX 207
SKOWHEGAN, MAINE 04976
TEL/FAX: 207 474-6223

DIGITAL TRANSLATION BY:
AERIAL SURVEY AND PHOTO, INC.
546 AIRPORT ROAD PO BOX 659
NORRIDGEWOCK, MAINE 04957
TEL: 207 634-2006 FAX: 207 634-2008

NOTES:

1) THIS MAP IS FOR ASSESSMENT PURPOSES ONLY AND IS NOT INTENDED FOR PROPERTY CONVEYANCE OR LEGAL DESCRIPTION.

UPDATED TO: APRIL 2, 2011

MAP LEGEND

PARCEL NUMBER	74
PARCEL DIMENSION	161.21'
PARCEL AREA	2.456 AC
MATCH LABEL	P/O MAP 10 LOT 22
SUBDIVISION LOT NUMBER	14

NATIONAL WETLAND INVENTORY
ADJACENT MAP M10
WATER LINE
EASEMENT LINE
PRIVATE RIGHT OF WAY
WETLAND EDGE

APRIL 1, 2008

100 50 0 100 200 300 FEET

SCALE 1 INCH = 100 FEET

MAINE STATE PLANE COORDINATE GRID; WEST ZONE; NAD 1983; US FEET

PROPERTY MAP

TOWN OF EMBDEN

SOMERSET COUNTY, MAINE

30

C:\Land Projects 3\2012004\dwg\Embden-30.dwg, 3/20/2012 3:34:24 PM, User153, 1:100

BASE MAP COMPILED BY:
SACKETT & BRAKE SURVEY, INC.
P. O. BOX 207
SKOWHEGAN, MAINE 04976
TEL/FAX: 207 474–6223

DIGITAL TRANSLATION BY:
AERIAL SURVEY AND PHOTO, INC.
546 AIRPORT ROAD PO BOX 659
NORRIDGEWOCK, MAINE 04957
TEL: 207 634–2006 FAX: 207 634–2008

NOTES:

1) THIS MAP IS FOR ASSESSMENT PURPOSES ONLY AND IS NOT INTENDED FOR PROPERTY CONVEYANCE OR LEGAL DESCRIPTION.

UPDATED TO: APRIL 2, 2011

PARCEL NUMBER 74
PARCEL DIMENSION ..... 161.21'
PARCEL AREA ..... 2.456 AC
MATCH LABEL ..... P/O MAP 10 LOT 22
SUBDIVISION LOT NUMBER 14

MAP LEGEND
NATIONAL WETLAND INVENTORY.....
ADJACENT MAP M10
WATER LINE .....
EASEMENT LINE .....
PRIVATE RIGHT OF WAY .....
WETLAND EDGE .....

APRIL 1, 2008

100 50 0 100 200 300 FEET

SCALE 1 INCH = 100 FEET

MAINE STATE PLANE COORDINATE GRID; WEST ZONE; NAD 1983; US FEET

PROPERTY MAP
TOWN OF EMBDEN
SOMERSET COUNTY, MAINE

31

C:\Land Projects 3\2012004\dwg\Embden-31.dwg, 3/20/2012 3:36:53 PM, User153, 1:100

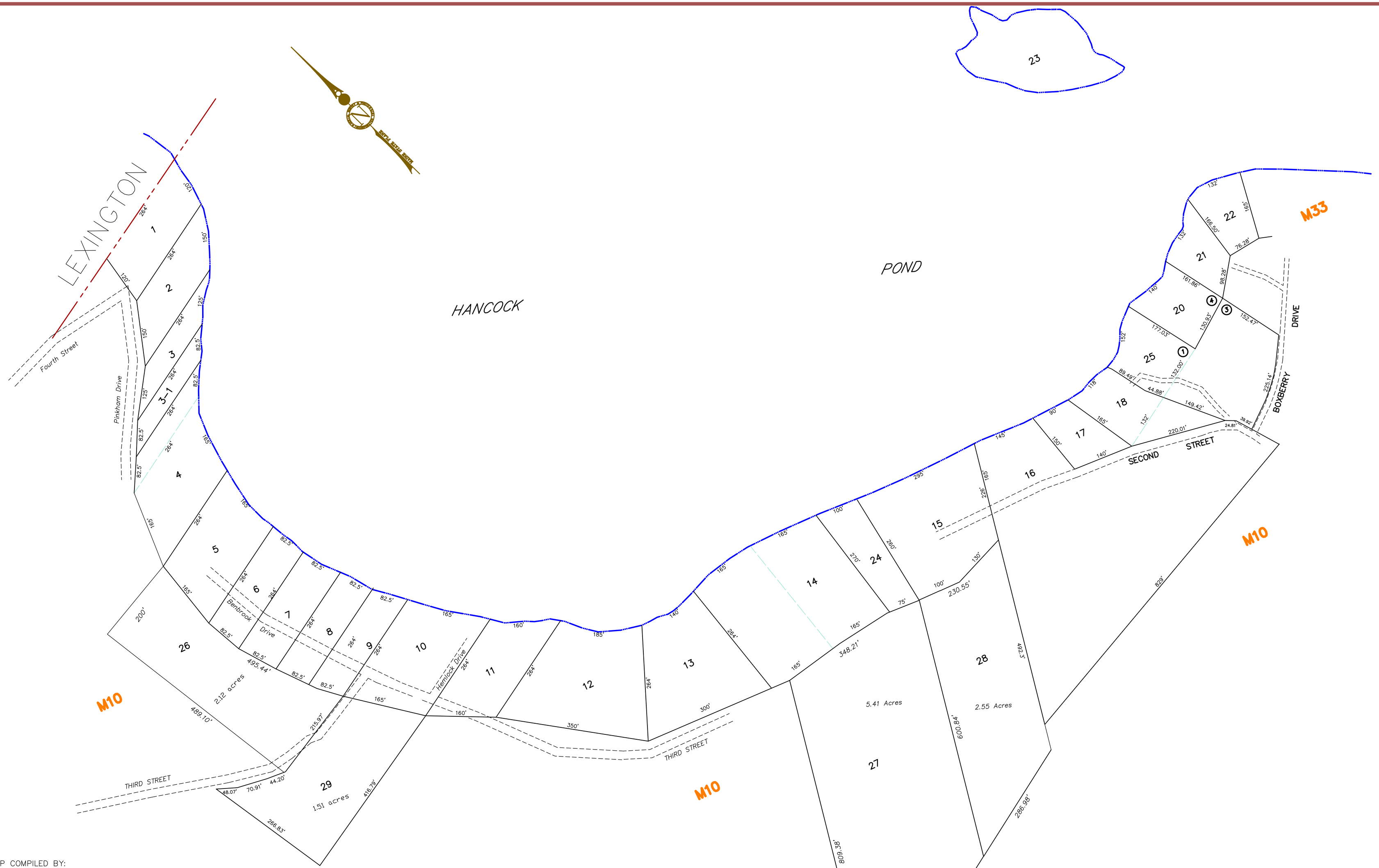

BASE MAP COMPILED BY:
SACKETT & BRAKE SURVEY, INC.
P. O. BOX 207
SKOWHEGAN, MAINE 04976
TEL/FAX: 207 474-6223

DIGITAL TRANSLATION BY:
AERIAL SURVEY AND PHOTO, INC.
546 AIRPORT ROAD PO BOX 659
NORRIDGEWOCK, MAINE 04957
TEL: 207 634-2006 FAX: 207 634-2008

NOTES:

1) THIS MAP IS FOR ASSESSMENT PURPOSES ONLY AND IS NOT INTENDED FOR PROPERTY CONVEYANCE OR LEGAL DESCRIPTION.

MAP LEGEND

PARCEL NUMBER 74
PARCEL DIMENSION ..... 161.21'
PARCEL AREA ..... 2.456 AC
MATCH LABEL ..... P/O MAP 10 LOT 22
SUBDIVISION LOT NUMBER 14

ADJACENT MAP M10
WATER LINE .....
EASEMENT LINE .....
PRIVATE RIGHT OF WAY
WETLAND EDGE .....

APRIL 1, 2008

100 50 0 100 200 300 FEET

SCALE 1 INCH = 100 FEET

MAINE STATE PLANE COORDINATE GRID; WEST ZONE; NAD 1983; US FEET

UPDATED TO: APRIL 2, 2011

PROPERTY MAP
TOWN OF EMBDEN
SOMERSET COUNTY MAINE

32

C:\Land Projects 3\2012004\dwg\Embden 32.dwg, 3/20/2012 3:37:40 PM, User153, 1:100

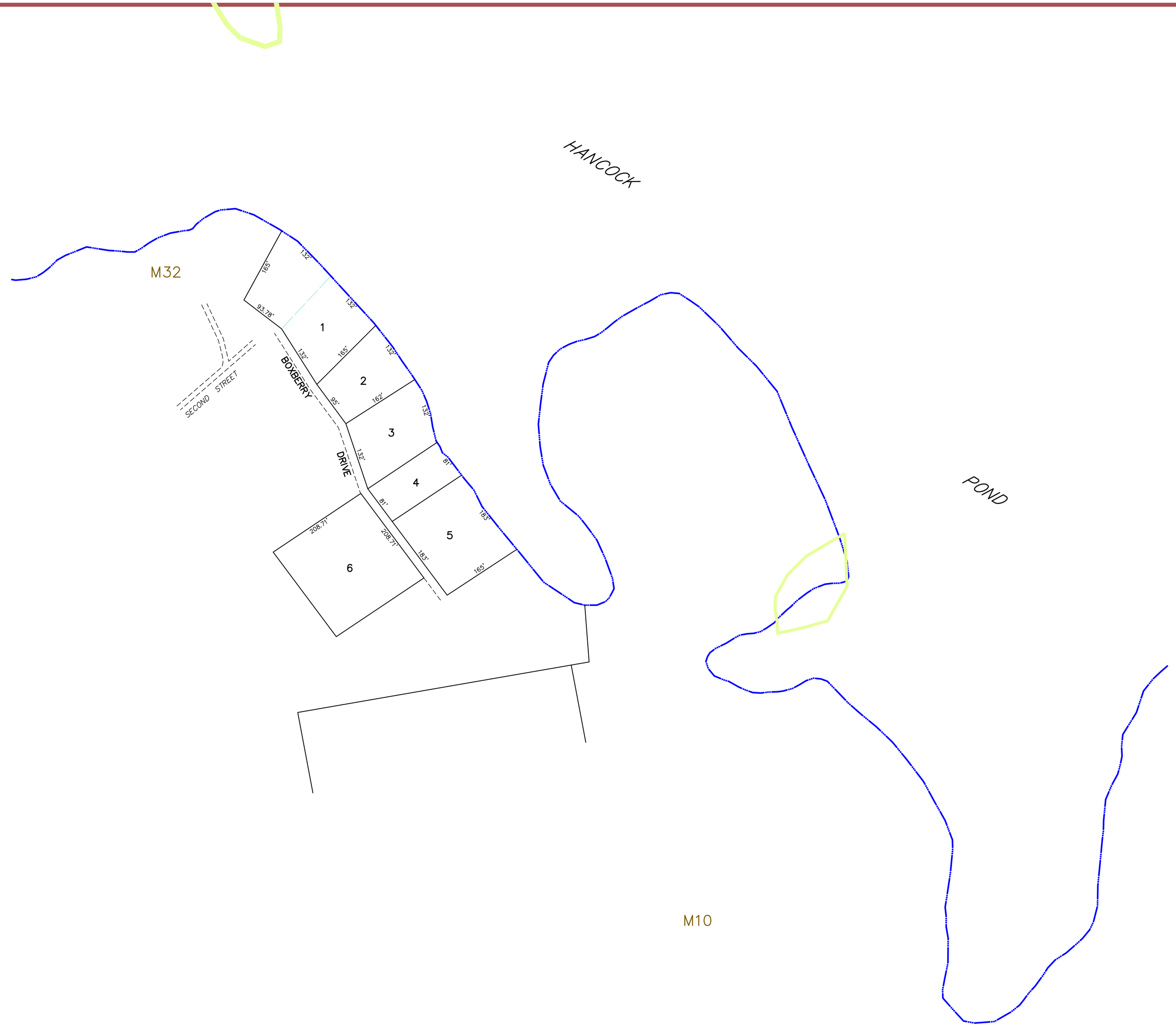

BASE MAP COMPILED BY:
SACKETT & BRAKE SURVEY, INC.
P. O. BOX 207
SKOWHEGAN, MAINE 04976
TEL/FAX: 207 474-6223

DIGITAL TRANSLATION BY:
AERIAL SURVEY AND PHOTO, INC.
546 AIRPORT ROAD PO BOX 659
NORRIDGEWOCK, MAINE 04957
TEL: 207 634-2006 FAX: 207 634-2008

NOTES:

1) THIS MAP IS FOR ASSESSMENT PURPOSES ONLY AND IS NOT INTENDED FOR PROPERTY CONVEYANCE OR LEGAL DESCRIPTION.

UPDATED TO: APRIL 2, 2011

PARCEL NUMBER 74
PARCEL DIMENSION ..... 161.21'
PARCEL AREA ..... 2.456 AC
MATCH LABEL ..... P/O MAP 10 LOT 22
SUBDIVISION LOT NUMBER 74

MAP LEGEND

NATIONAL WETLAND INVENTORY.....
ADJACENT MAP M10
WATER LINE .....
EASEMENT LINE.....
PRIVATE RIGHT OF WAY
WETLAND EDGE .....

APRIL 1, 2008

100 50 0 100 200 300 FEET

SCALE 1 INCH = 100 FEET

MAINE STATE PLANE COORDINATE GRID; WEST ZONE; NAD 1983; US FEET

PROPERTY MAP

TOWN OF EMBDEN

SOMERSET COUNTY, MAINE

33

C:\Land Projects 3\2012004\dwg\Embden-33.dwg, 3/20/2012 3:38:27 PM, User153, 1:100

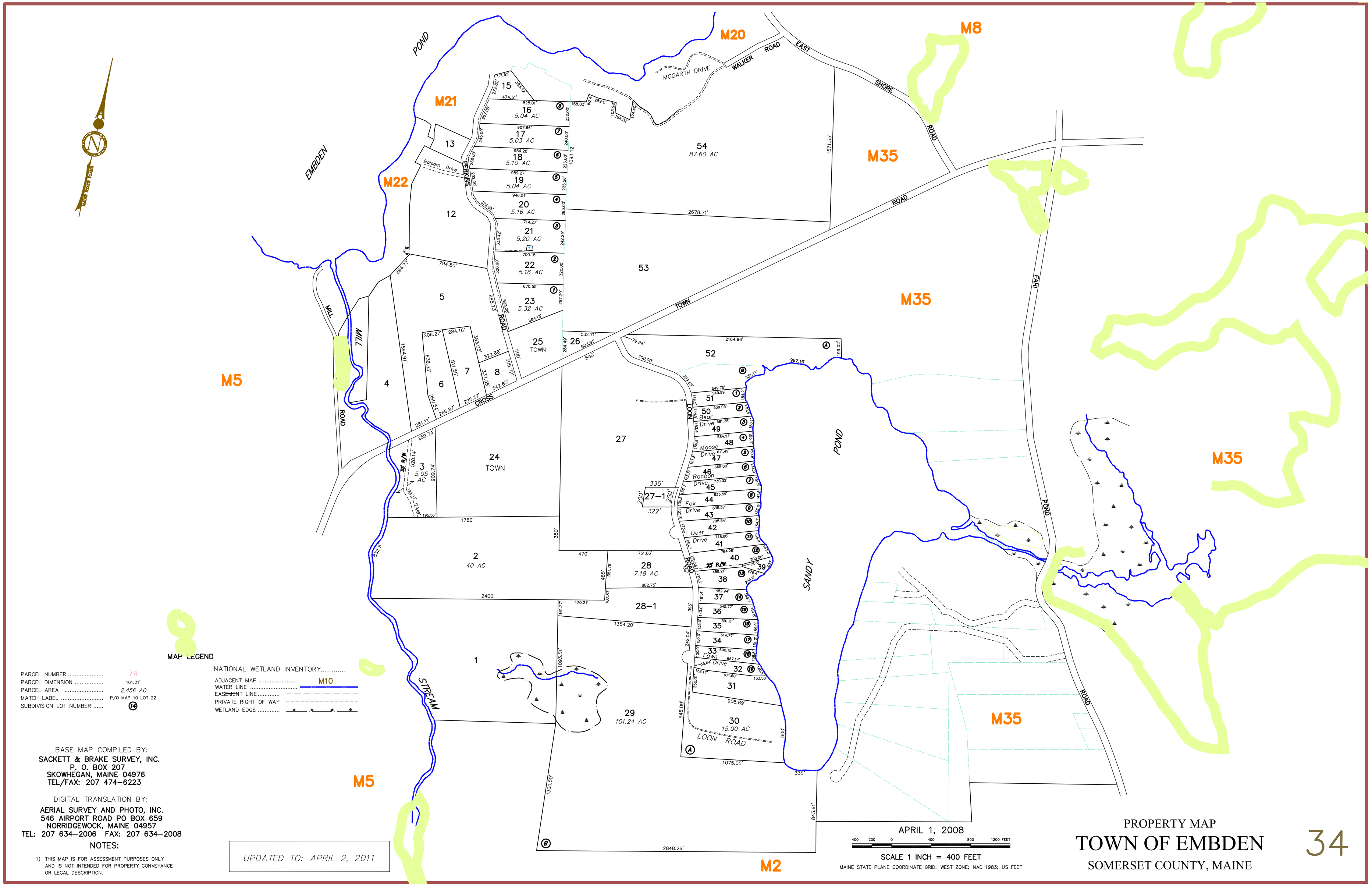

MAP LEGEND

PARCEL NUMBER	74
PARCEL DIMENSION	161.21'
PARCEL AREA	2.456 AC
MATCH LABEL	P/O MAP 10 LOT 22
SUBDIVISION LOT NUMBER	14

NATIONAL WETLAND INVENTORY.....

ADJACENT MAP	M10
WATER LINE	
EASEMENT LINE	
PRIVATE RIGHT OF WAY	
WETLAND EDGE	

BASE MAP COMPILED BY:
SACKETT & BRAKE SURVEY, INC.
P. O. BOX 207
SKOWHEGAN, MAINE 04976
TEL/FAX: 207 474-6223

DIGITAL TRANSLATION BY:
AERIAL SURVEY AND PHOTO, INC.
546 AIRPORT ROAD PO BOX 659
NORRIDGEWOCK, MAINE 04957
TEL: 207 634-2006 FAX: 207 634-2008

NOTES:

1) THIS MAP IS FOR ASSESSMENT PURPOSES ONLY AND IS NOT INTENDED FOR PROPERTY CONVEYANCE OR LEGAL DESCRIPTION.

UPDATED TO: APRIL 2, 2011

APRIL 1, 2008

400 200 0 400 800 1200 FEET

SCALE 1 INCH = 400 FEET

MAINE STATE PLANE COORDINATE GRID; WEST ZONE; NAD 1983; US FEET

PROPERTY MAP

TOWN OF EMBDEN

SOMERSET COUNTY, MAINE

34

C:\Land Projects 3\2012004\dwg\Embden-34.dwg, 3/20/2012 3:39:28 PM, User153, 1:400

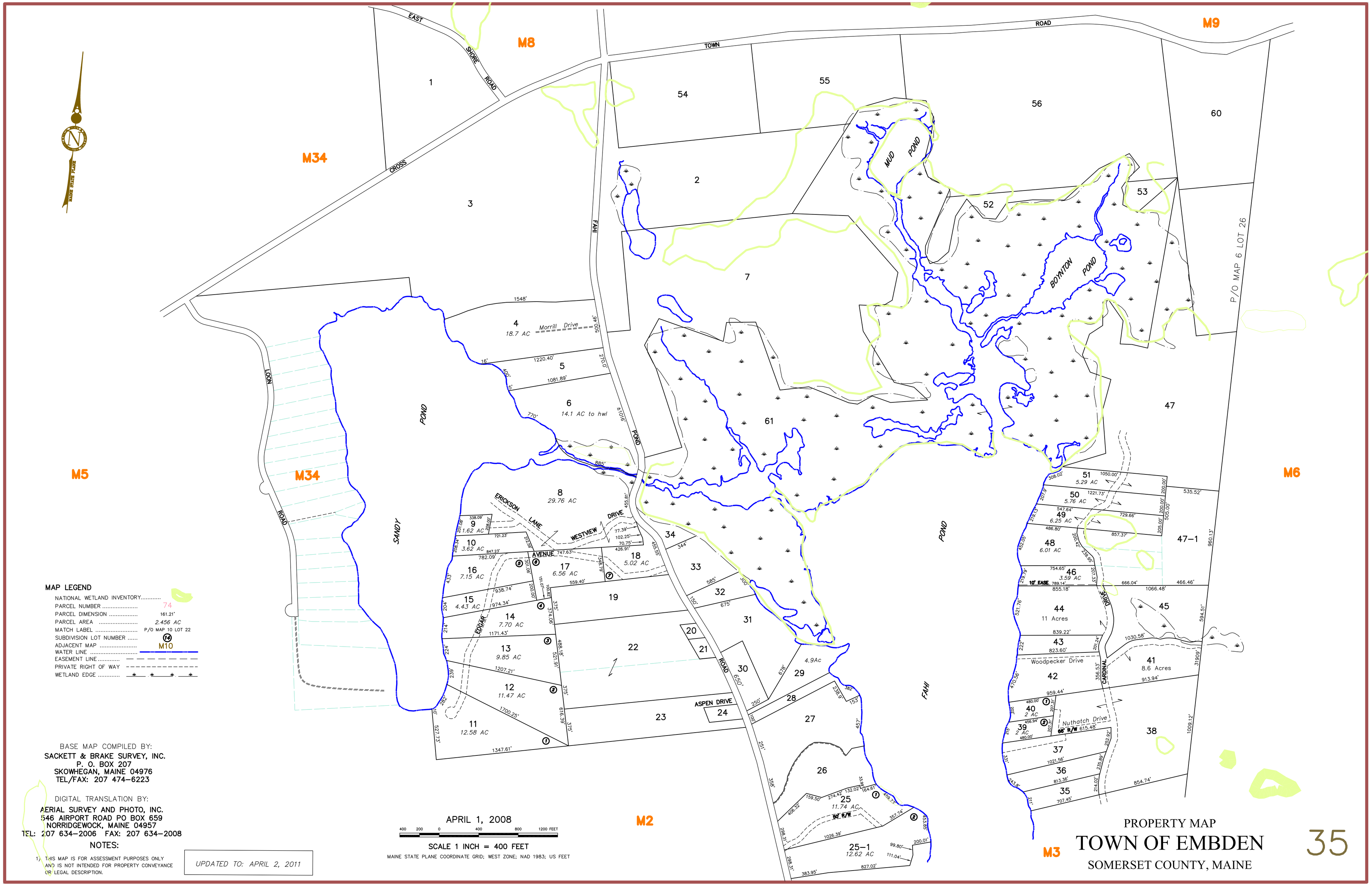

C:\Land Projects 3\2012004\dwg\Embden-35.dwg, 3/20/2012 3:43:14 PM, User153, 1:400